

**TO:** Finance and Administration Committee  
Board of Commissioners

**FROM:** Richard Gruber, Equalization Director  
Mark Jenkins, Deputy Equalization Director

**DATE:** November 15, 2012

**RE:** November Revised County Equalization 2012 October Apportionment Report  
For the Work Session Agenda of November 20, 2012

**BACKGROUND**

We are requesting to be on the November 20, 2012 County Board meeting agenda for the purpose of receiving the November Revised County Equalization 2012 October Apportionment Report. The report has been corrected to reflect passage of millage proposal questions presented in the November 6, 2012 election process.

State Tax Commission Bulletin No.10 of 2011 revised May 29,2012 states the following:

**October apportionment session of the County Board of Commissioners.** Board examines certificates, directs spread of taxes in terms of millage rates to be spread on Taxable Valuations. County Equalization Director submits apportionment report to the State Tax Commission. MCL 211.37 and 207.12.

MCL 211.36 (4) & (5) directs the County Board of Commissioners to “...meet and direct or amend...” the rate previously apportioned upon approval in a November election.

**ALTERNATIVES**

1. Accept the Revised Equalization 2012 October Apportionment Report as presented to County Board on Tuesday, November 20, 2012 to fulfill the requirements of MCL 211.36(5).
3. Reject any changes to the original report and file required report to the State Tax Commission as it was approved at the October meeting.

**FINANCIAL IMPACT**

Without the County Board’s authorization the Units or Authorities are not able to levy the tax rates approved in the November 6, 2012 election and subsequently requested to be levied in 2012 by the submission of revised STC form L-4029 Tax Rate Request.

**RECOMMENDATIONS**

Accept the Revised Equalization 2012 October Apportionment Report as presented to County Board on Tuesday, November 20, 2012 to fulfill the requirements of MCL 211.36(5).

**ATTACHMENTS**

Revised Isabella County 2012 October Apportionment Reports.

See reverse side for MCL sections and election summary  
**THE GENERAL PROPERTY TAX ACT (EXCERPT)**  
Act 206 of 1893

**211.37 County board of commissioners; determination of money for county purposes; apportionment of money, state tax, and indebtedness of county; correction of certificates, statements, papers, records or proceedings; spread of money on assessment rolls; applicability of section.**

Sec. 37.

The county board of commissioners, at a session held not later than October 31 in each year, shall ascertain and determine the amount of money to be raised for county purposes, and shall apportion the amount and also the amount of the state tax and indebtedness of the county to the state among the several townships in the county in proportion to the valuation of the taxable real and personal property as determined by the board, or as determined by the state tax commission upon appeal in the manner provided by law for that year, which determination and apportionment shall be entered at large on county records. The board, at a session held not later than October 31 in each year, shall also examine all certificates, statements, papers, and records submitted to it, showing the money to be raised in the several townships for school, highway, drain, township, and other purposes. It shall hear and consider all objections made to raising that money by any taxpayer affected. If it appears to the board that any certificate, statement, paper, or record is not properly certified or is in any way defective, or that any proceeding to authorize the raising of the money has not been had or is in any way imperfect, the board shall verify the same, and if the certificate, statement, paper, record, or proceeding can then be corrected, supplied, or had, the board shall authorize and require the defects or omissions of proceedings to be corrected, supplied, or had. The board may refer any or all the certificates, statements, papers, records, and proceedings to the prosecuting attorney, who shall investigate and without delay report in writing his or her opinion to the board. The board shall direct that the money proposed to be raised for township, school, highway, drain, and all other purposes authorized by law shall be spread upon the assessment roll of the proper townships, wards, and cities. This action and direction shall be entered in full upon the records of the proceedings of the board and shall be final as to the levy and assessment of all the taxes, except if there is a change made in the equalization of any county by the state tax commission upon appeal in the manner provided by law. The direction for spread of taxes shall be expressed in terms of millages to be spread against the taxable values of properties and shall not direct the raising of any specific amount of money. This section does not apply when section 36(2) applies and shall not prevent the township clerk from providing a certification to the county clerk pursuant to section 36(1). If a certification is provided pursuant to section 36(1), the county board of commissioners shall meet and direct or amend its direction for the spread of millages by local units in the county pursuant to the certification.

**211.36 Duties of township clerk; tax levy by county board of commissioners; certification of school millage elections; certification of taxes levied for certain purposes; direction for spread of millages; county in which library is located; expenses.**

(4) Notwithstanding subsections (2) and (3), and except as otherwise provided in this subsection, the amount of taxes that are to be levied for any purpose by a taxing unit that holds an election in any year on or before the first Tuesday after the first Monday in November and that are approved by the electors of that taxing unit shall be certified for that calendar year. In 1997 only, the amount of taxes that are to be levied for any purpose by a taxing unit that holds an election in any year on or before November 30 and that are approved by the electors of that taxing unit shall be certified for that calendar year.

(5) After a millage is certified pursuant to subsections (2) through (4), the appropriate county board of commissioners shall meet and direct or amend its direction for the spread of millages by local units in the county pursuant to the certification or amended certification. If a millage is certified pursuant to subsection (4) for library purposes, if a taxing unit requests by resolution, the county board of commissioners for the county in which the library is located also may reduce or eliminate the millage previously authorized or dedicated for library purposes to be levied by that taxing unit for that year and direct the reduction or removal of the levy to be spread by the local units in the county.

2012 Election Questions: FYI Notes Only

11/15/2012

2012 Levy Authorizations	Taxing Authority	Election Date	Purpose of Millage	Millage Rate	Term of Authorization	
<b>August 2012 Ballot Questions</b>						
1	Isabella County	8/7/2012	Fixed Operational Millage	6.6100	4 years 2013 thru 2016	
2			Fixed Oper Mill = Twp	1.0000	4 years 2013 thru 2016	
3			Fixed Oper Mill = ISD	0.2800	4 years 2013 thru 2016	
4	2012 Isabella County	8/7/2012	County Parks/Recreation	0.3500	6 years 2012 thru 2017	
5	2012 Isabella County	8/7/2012	Isab Co Trans Comm	0.9929	4 years 2012 thru 2015	
6	2012 Coldwater Township	8/7/2012	Township Hall Debt	1.0000	2 years 2012 thru 2013	
7	2012 Deerfield Township	8/7/2012	Twp Fire Protection	1.0000	6 years 2012 thru 2017	
8	2012 Fremont Township	8/7/2012	Twp Fire Protection	1.0000	10 years 2012 thru 2021	
9	2012 Fremont Township	8/7/2012	Twp Emerg Serv.	0.5000	10 years 2012 thru 2021	
10	City of Clare	8/7/2012	City Park/Recreation	0.75	10 years 2013 thru 2022	


November 2012 Ballot Questions...aware of to date.

11	2012 Gilmore Township	11/6/2012	Fire Protection	1.0000	6 years 2012 thru 2017
12	2012 Vernon Towship	11/6/2012	Road Improvements	3.0000	5 years 2012 thru 2016
13	Beal City Schools	11/6/2012	Operating Millage Renewal	19.4201	4 years 2013 thru 2016
14	Coleman Schools	11/6/2012	Operating Millage Renewal	18.3100	9 years 2014 thru 2022
15	Chippewa Hills Schools	11/6/2012	Operating Millage Renewal	18.6648	3 years 2014 thru 2016
16	2012 St-Louis Public Schools	11/6/2012	Operating Millage Renewal	18.2440	5 years 2012 thru 2016
17	2012 Clare/Gladwin RESD	11/6/2012	Enhancement Millage	1.5000	5 years 2012 thru 2016


**ISABELLA COUNTY  
APPORTIONMENT REPORT  
OCTOBER 2012**

**Revised November 07, 2012**

In order to avoid confusion at settlement time, please note that the Assessed Values, State Equalized Values and Taxable Values shown in this report are as of Equalization time which was April 2012. They do not reflect any changes granted by the State Tax Commission, Michigan Tax Tribunal or any July or December Boards of Review.



Frances B. Lichtman, Finance and Administration  
Chairperson



Roger Trudell, Finance and Administration

November 20, 2012

Date

# APPORTIONMENT REPORT INDEX

11/15/2012

Special Assessments	1
Factors	2
S.E.T.	3
County	3
Library Districts	3
Townships	4-5
City of Clare	6
City of Mt. Pleasant	6
Village of Lake Isabella	7
Village of Rosebush	7
Village of Shepherd	7
<b><u>Schools Districts</u></b>	
Alma	8
Beal City	8
Chippewa Hills	8
Clare	9
Coleman	9
Farwell	9
Montabella	10
Mt. Pleasant	10
Shepherd	11
St. Louis	11
Vestaburg	11

**Intermediate School Districts**

Clare-Gladwin	12
Gratiot-Isabella	12
Mecosta-Osceola	12
Midland	13
Montcalm	13

**Community Colleges**

Mid-Michigan	14
Montcalm	14

<b>2012 Tax Rates</b>	15 to 20
-----------------------	----------

2012 L-4402 County Apportionment Report (STC supplied file)	last 6 pages
---	--------------

NOTE:  
Millage is applied to Taxable Valuations.

ISABELLA COUNTY APPORTIONMENT REPORT OCTOBER 2012  
2012 DRAIN AND OTHER SPECIAL ASSESSMENTS - Reported for Informational Purposes

(1) TAXING UNIT	(2) TOWNSHIP AT LARGE DRAINS	(3) COUNTY AT LARGE DRAINS	(4) SPECIAL TAX DRAINS	(5) CITIES/VILL., MDOT, RR, CMU TRIBAL-DRAINS	(6) GARBAGE, LIGHTING, WEEDS, MISC & CURBSIDE RECYCLE	(7) SANITARY STORM or WATER PROJECT	(8) DELINQUENT WATER, SEWER SIDEWALK, ETC	(9) PARKING ASMT / DOWNTOWN IMPROVEMENT	(10) STREET WALK OR ALLEY IMPROVEMENT	(11) UNIT TOTALS
01 BROOMFIELD	0.00	0.00	0.00	8,800.00						8,800.00
02 CHIPPEWA	243.95	413.15	2,201.03	206.19						3,064.32
03 COE	16,906.22	26,396.94	105,121.89	246.59	82,008.00					230,679.64
04 COLDWATER	0.00	0.00	0.00							0.00
05 DEERFIELD	365.46	777.70	4,453.63							5,596.79
06 DENVER	3,046.93	3,880.48	19,646.80							26,574.21
07 FREMONT	2,191.40	26,123.66	55,255.27							83,570.33
08 GILMORE	45.50	101.36	574.02	102,570.00						103,290.88
09 ISABELLA	3,159.65	7,706.68	34,849.03	181.42						45,896.78
10 LINCOLN	14,874.16	30,034.85	72,104.63							117,013.64
11 NOTTAWA	6,732.74	9,967.13	52,011.49							68,711.36
12 ROLLAND	544.78	1,009.90	5,001.32	8,250.00						14,806.00
13 SHERMAN	0.00	0.00	0.00	23,100.00			3,482.42			26,582.42
14 UNION	2,414.25	61,428.36	173,351.27	63.96	62,456.00	134,489.00	12,913.00		36,981.12	484,096.96
15 VERNON	10,983.79	4,794.54	25,023.10	1,033.25	89,360.28					131,194.96
16 WISE	4,559.82	3,320.78	11,689.15	191.95	74,360.00					94,121.70
17 MT PLEASANT	0.00	0.00	0.00	5.30	432.78	20,700.00	4,392.76	85,315.92	9,405.45	120,252.21
18 CLARE	0.00	0.00	0.00	272.23	0.00	5,789.03	226.81		1,895.96	8,184.03
21 LAKE ISABELLA	0.00	0.00	0.00	0.00	14,190.00				221,640.06	235,830.06
31 SHEPHERD	0.00	0.00	0.00	0.00	0.00	81,022.44	2,009.17			83,031.61
91 ROSEBUSH	0.00	0.00	0.00	0.00	22,776.00		5,037.12			27,813.12
<b>TOTALS</b>	<b>\$66,068.65</b>	<b>\$175,955.53</b>	<b>\$561,282.63</b>	<b>\$2,200.89</b>	<b>\$488,303.06</b>	<b>\$242,000.47</b>	<b>\$28,061.28</b>	<b>\$85,315.92</b>	<b>\$269,922.59</b>	<b>\$1,919,111.02</b>

Total of County Drain Charges: \$805,507.70  
Total of Utilities and Special Assessment Charges: \$1,113,603.32

Note: Reported special assessment values are estimated values for the time of reporting. Refinements and/or assessment payoffs of some assessments are expected before tax billing.

ISABELLA COUNTY APPORTIONMENT REPORT OCTOBER 2012

2012 FACTORS BY CLASS AND TOTAL S.E.V.

TAXING UNIT	AGRICULTURAL	COMMERCIAL	INDUSTRIAL	RESIDENTIAL	TIMBER CUTOVER	DEVELOPMENTAL	FACTOR PERSONAL	2012 TOTAL SEV REAL & PERSONAL
01 BROOMFIELD	1.0000	1.0000	1.0000	1.0000	0.0000	0.0000	1.0000	83,653,100
02 CHIPPEWA	1.0000	1.0000	1.0000	1.0000	0.0000	0.0000	1.0000	103,908,100
03 COE	1.0000	1.0000	1.0000	1.0000	0.0000	0.0000	1.0000	97,309,900
04 COLDWATER	1.0000	1.0000	0.0000	1.0000	0.0000	0.0000	1.0000	31,170,700
05 DEERFIELD	1.0000	1.0000	0.0000	1.0000	0.0000	0.0000	1.0000	124,887,300
06 DENVER	1.0000	1.0000	0.0000	1.0000	0.0000	0.0000	1.0000	41,834,200
07 FREMONT	1.0000	1.0000	1.0000	1.0000	0.0000	0.0000	1.0000	66,613,700
08 GILMORE	1.0000	1.0000	0.0000	1.0000	0.0000	0.0000	1.0000	59,432,500
09 ISABELLA	1.0000	1.0000	1.0000	1.0000	0.0000	0.0000	1.0000	78,784,339
10 LINCOLN	1.0000	1.0000	1.0000	1.0000	0.0000	0.0000	1.0000	70,766,016
11 NOTTAWA	1.0000	1.0000	1.0000	1.0000	0.0000	0.0000	1.0000	89,901,000
12 ROLLAND	1.0000	1.0000	1.0000	1.0000	0.0000	0.0000	1.0000	48,597,000
13 SHERMAN	1.0000	1.0000	0.0000	1.0000	0.0000	0.0000	1.0000	104,611,800
14 UNION	1.0000	1.0000	1.0000	1.0000	0.0000	1.0000	1.0000	375,654,723
15 VERNON	1.0000	1.0000	1.0000	1.0000	0.0000	0.0000	1.0000	53,964,500
16 WISE	1.0000	1.0000	1.0000	1.0000	0.0000	0.0000	1.0000	44,439,532
17 MT PLEASANT	0.0000	1.0000	1.0000	1.0000	0.0000	0.0000	1.0000	477,203,680
18 CLARE	0.0000	1.0000	1.0000	1.0000	0.0000	0.0000	1.0000	12,093,000
<b>TOTAL</b>								<b>1,964,825,090</b>
<b>TOTAL IFT SEV</b>								<b>11,763,997</b>

Note: All Units Resulted With An Equalization Factor Equal to 1.0000 For 2012



Source Of Authorization	Purpose Of Millage	Date Of Election	Maximum Millage Authorized	Maximum Millage Allowable	Millage To Be Spread	Expiration Date	DNR Rate < /= 2004
Prop. A - 1994	Oper.	03-15-94	6.0000	6.0000	s12 6.0000	N/A	0.0000

COUNTY OF ISABELLA MILLAGES -- Alloc Op = Summer; Ex Voted = Winter  
Seperate Mill Limitation Millage 3/3 in Summer, 0/3 Winter in 2008

Source Of Authorization	Purpose Of Millage	Date Of Election	Maximum Millage Authorized	Maximum Millage Allowable	Millage To Be Spread	Expiration Date	DNR Rate < /= 2004
* Beginning 2005: 1/3 in S05 (2.1954) - 2/3 in W05 (4.2746) *In 2006: 2/3 in S06 (4.3872) - 1/3 in W06 (2.0828) *In 2007: 3/3 in S07 (6.4700) - 0/3 in W07 (0.00)							
Sep Mill Limit	Oper.	8/5/2008	6.6100	6.6100	s12 6.6100	* 2009 thru 2012	6.4448
08-05-2008 Sep Mill Limit Election to take effect in 2009 per statute							
Ex.Voted - ICTC (I-Ride)	Oper.	08-07-2012	0.9929	0.9929	w12 0.8620	2012 thru 2015	0.8000
Ex.Voted - Med Care Facility	Oper.	08-06-2002	1.0000	0.9795	w12 0.7000	thru 2021	0.7000
Ex.Voted - Senior Serv.	Oper.	11-07-2006	0.8800	0.8776	w12 0.7500	2006 thru 2015	0.0000
Ex.Voted - Co. Parks	Oper.	08-07-2012	0.3500	0.3500	w12 0.3500	2012 thru 2017	0.0000
Total			9.8329	9.8100	9.2720		

CHIPPEWA RIVER DISTRICT LIBRARY MILLAGE -- Winter Levy  
-- Summer in City of Mt. Pleasant  
All Mt. Pleasant School Op. District / City of Mt. Pleasant / All of Union Township  
11-2-2010 expanded district to include All of Coe, Fremont, Rolland Townships

Source Of Authorization	Purpose Of Millage	Date Of Election	Maximum Millage Authorized	Maximum Millage Allowable	Millage To Be Spread	Expiration Date	DNR Rate < /= 2004
Charter Act 24 of 1989	Oper.	8/5/2008	1.7500	1.7500	1.7500	2009 thru 2018	1.6894
08-05-2008 Renewal Election effective 2009 to 2018 for Original District of mostly Mt Pleasant School District							
Charter Act 24 of 1989	Oper.	11/2/2010	1.7500	1.7500	1.7500	2010 thru 2018	0.0000
11-02-2010 Election effective 2010 to 2018 for District Expansion of Coe, Fremont, Rolland Township into Library District							

PERE MARQUETTE DISTRICT LIBRARY -- Winter Levy  
-- Summer in City of Clare  
City of Clare/Vernon Twp and Wise Twp that is not Mt. Pleasant School Oper.

Source Of Authorization	Purpose Of Millage	Date Of Election	Maximum Millage Authorized	Maximum Millage Allowable	Millage To Be Spread	Expiration Date	DNR Rate < /= 2004
Charter Act 24 of 1989	Oper.	05-03-2005	1.0000	0.9931	0.9931	perpetual	0.0000

::

TOWNSHIP MILLAGES -- Winter Levy

Source Of Authorization	Purpose Of Millage	Date Of Election	Maximum Millage Authorized	Maximum Millage Allowable	Millage To Be Spread	Expiration Date	DNR Rate < / = 2004
08-05-2008 Sep Mill Limit Election to take effect in 2009 per statute							
01 Broomfield Twp Sep Mill Limit	Oper.	08-05-2008	1.0000	1.0000	<b>1.0000</b>	2009 thru 2012	
02 Chippewa Twp Sep Mill Limit	Oper.	08-05-2008	1.0000	1.0000	<b>1.0000</b>	2009 thru 2012	
03 Coe Twp Sep Mill Limit	Oper.	08-05-2008	1.0000	1.0000	<b>1.0000</b>	2009 thru 2012	
Ex.Voted Roads	Oper.	11-02-2010		proposal failed		2010 thru 2013	
		<b>Total</b>	<b>1.0000</b>	<b>1.0000</b>	<b>1.0000</b>		
04 Coldwater Twp Sep Mill Limit	Oper.	08-05-2008	1.0000	0.9980	<b>0.9980</b>	2009 thru 2012	
Ex.Voted Twp Hall	Oper/debt.	08-2004/2012	1.0000	1.0000	<b>1.0000</b>	2012 thru 2013	
Ex.Voted Twp Fire	Oper.	11-02-2010	1.0000	1.0000	<b>1.0000</b>	2011 thru 2016	
		<b>Total</b>	<b>3.0000</b>	<b>2.9980</b>	<b>2.9980</b>		
05 Deerfield Twp Sep Mill Limit	Oper.	08-05-2008	1.0000	1.0000	<b>1.0000</b>	2009 thru 2012	
Ex.Voted Fire Protect	Oper.	11-06-2007	1.0000	0.9989	<b>0.9989</b>	2007 thru 2013	
Ex.Voted Fire Equip	Oper.	08-07-2012	1.0000	1.0000	<b>1.0000</b>	2012 thru 2017	
		<b>Total</b>	<b>3.0000</b>	<b>2.9989</b>	<b>2.9989</b>		
06 Denver Twp Sep Mill Limit	Oper.	08-05-2008	1.0000	1.0000	<b>1.0000</b>	2009 thru 2012	0.9416
07 Fremont Twp Sep Mill Limit	Oper.	08-05-2008	1.0000	1.0000	<b>1.0000</b>	2009 thru 2012	0.9721
Ex.Voted Emer Serv	Oper.	08-07-2012	0.5000	0.5000	<b>0.5000</b>	2012 thru 2021	0.4900
Ex.Voted Fire	Oper.	08-07-2012	1.0000	1.0000	<b>1.0000</b>	2012 thru 2021	0.9800
		<b>Total</b>	<b>2.5000</b>	<b>2.5000</b>	<b>2.5000</b>		<b>2.4421</b>
08 Gilmore Twp Sep Mill Limit	Oper.	08-05-2008	1.0000	1.0000	<b>1.0000</b>	2009 thru 2012	0.9275
Ex.Voted Fire	Oper.	11-06-2012	1.0000	1.0000	<b>1.0000</b>	2012 thru 2017	0.0000
		<b>Total</b>	<b>2.0000</b>	<b>2.0000</b>	<b>2.0000</b>		<b>0.9275</b>
09 Isabella Twp Sep Mill Limit	Oper.	08-05-2008	1.0000	1.0000	<b>1.0000</b>	2009 thru 2012	
10 Lincoln Twp Sep Mill Limit	Oper.	08-05-2008	1.0000	0.9980	<b>0.9980</b>	2009 thru 2012	
Ex.Voted Roads	Oper.	11-02-2010		proposal failed		2010 thru 2013	
		<b>Total</b>	<b>1.0000</b>	<b>0.9980</b>	<b>0.9980</b>		
11 Nottawa Twp Sep Mill Limit	Oper.	08-05-2008	1.0000	1.0000	<b>1.0000</b>	2009 thru 2012	
12 Rolland Twp Sep Mill Limit	Oper.	08-05-2008	1.0000	0.9976	<b>0.9976</b>	2009 thru 2012	0.9294
Ex.Voted Fire	Oper.	08-03-2004	1.0000	0.9619	<b>0.9619</b>	thru 12-2013	0.9619
Ex.Voted Rd Improve	Debt	11-02-2010	--	--	<b>3.2000</b>	not to exceed 11 years from issuance - 2021	0.0000
		<b>Total</b>	<b>2.0000</b>	<b>1.9595</b>	<b>5.1595</b>		<b>1.8913</b>

::

TOWNSHIP MILLAGES -- Winter Levy -- (continued)

Source Of Authorization	Purpose Of Millage	Date Of Election	Maximum Millage Authorized	Maximum Millage Allowable	Millage To Be Spread	Expiration Date	DNR Rate <=/= 2004
<small>08-05-2008 Sep Mill Limit Election to take effect in 2009 per statute</small>							
13 Sherman Twp							
Sep Mill Limit	Oper.	08-05-2008	1.0000	1.0000	<b>1.0000</b>	2009 thru 2012	
Ex.Voted Fire	Oper.	08-05-2008	1.0000	1.0000	<b>1.0000</b>	2008 thru 2014	
Ex.Voted Library	Oper.	11-02-2010	0.7500	0.7500	<b>0.7500</b>	2010 thru 2015	
		Total	2.7500	2.7500	<b>2.7500</b>		
14 Union Twp							
Sep Mill Limit	Oper.	08-05-2008	1.0000	1.0000	<b>1.0000</b>	2009 thru 2012	
Ex.Voted Fire	Oper.	05-05-2009	2.2500	2.2500	<b>2.1000</b>	2009 thru 2018	
		Total	3.2500	3.2500	<b>3.1000</b>		
15 Vernon Twp							
Sep Mill Limit	Oper.	08-05-2008	1.0000	1.0000	<b>1.0000</b>	2009 thru 2012	0.9660
Ex.Voted Roads	Oper.	11-06-2012	3.0000	proposal failed		2012 thru 2016	0.0000
		Total	4.0000	1.0000	<b>1.0000</b>		<b>0.9660</b>
16 Wise Twp							
Sep Mill Limit	Oper.	08-05-2008	1.0000	0.9967	<b>0.9967</b>	2009 thru 2012	
Ex.Voted Roads	Oper.	08-03-2004	2.0000	1.9177	<b>1.9177</b>	2004 thru 2013	
		Total	3.0000	2.9144	<b>2.9144</b>		

CITY OF CLARE MILLAGES -- Summer Levy

Source Of Authorization	Purpose Of Millage	Date Of Election	Maximum Millage Authorized	Maximum Millage Allowable	Millage To Be Spread	Expiration Date	DNR Rate <=/= 2004
City Charter	Oper.	11-05-74	20.0000	18.7690	<b>17.5000</b>	--	
Ex.Voted Sidewalks	Oper.	11-06-2007	Expired Authorization			2008 thru 2010	
Ex.Voted Streets - Resurfacing	Oper.	11-03-2009	0.7500	0.7500	<b>0.7500</b>	2010 thru 2014	
Ex.Voted Parks	Oper.	11-04-2008	0.7500	0.7500	<b>0.7500</b>	2009 thru 2012	
Total			21.5000	20.2690	<b>19.0000</b>		

CITY OF MT PLEASANT MILLAGES -- Summer Levy

Source Of Authorization	Purpose Of Millage	Date Of Election	Maximum Millage Authorized	Maximum Millage Allowable	Millage To Be Spread	Expiration Date	DNR Rate <=/= 2004
City Charter	Oper.	11-1975	20.0000	19.7094	<b>14.1950</b>	--	
General Fund	Oper.	Part of Orig Charter 20 Mill Authorization			12.1950	--	
Cap. Impr.	Oper.	Part of Orig Charter 20 Mill Authorization			1.5000	--	
Borden Bldg	Oper.	Part of Orig Charter 20 Mill Authorization			0.5000	--	
--	Oper.	Part of Orig Charter 20 Mill Authorization			0.0000	--	
--	Oper.	Part of Orig Charter 20 Mill Authorization			0.0000	--	
PA 5 of 1982 Recycle	Oper.	06-1991	3.0000	2.9565	<b>0.2850</b>	--	
Ex.Voted P/F Pension	Debt	11-1980	N/A	N/A	<b>1.2700</b>	--	
Total			23.0000	22.6659	<b>15.7500</b>		

VILLAGE OF LAKE ISABELLA -- Summer Levy

<u>Source Of Authorization</u>	<u>Purpose Of Millage</u>	<u>Date Of Election</u>	<u>Maximum Millage Authorized</u>	<u>Maximum Millage Allowable</u>	<u>Millage To Be Spread</u>	<u>Expiration Date</u>	<u>DNR Rate &lt;=/= 2004</u>
Village Charter	Oper.	1998	1.0000	0.8463	<b>0.8463</b>	--	
PA33 of 1951 Fire/Resc SpAsmt Broomfield (01/21 TV less P.P.)		12-2000	N/A	N/A	<b>1.0000</b>	--	
Total			1.0000	0.8463	<b>1.8463</b>		

VILLAGE OF ROSEBUSH -- Summer Levy

<u>Source Of Authorization</u>	<u>Purpose Of Millage</u>	<u>Date Of Election</u>	<u>Maximum Millage Authorized</u>	<u>Maximum Millage Allowable</u>	<u>Millage To Be Spread</u>	<u>Expiration Date</u>	<u>DNR Rate &lt;=/= 2004</u>
Village Charter	Oper.	1968	20.0000	18.2085	<b>3.0000</b>	--	

VILLAGE OF SHEPHERD -- Summer Levy

<u>Source Of Authorization</u>	<u>Purpose Of Millage</u>	<u>Date Of Election</u>	<u>Maximum Millage Authorized</u>	<u>Maximum Millage Allowable</u>	<u>Millage To Be Spread</u>	<u>Expiration Date</u>	<u>DNR Rate &lt;=/= 2004</u>
Village Charter	Oper.	1998	15.0000	13.7619	<b>12.0000</b>	--	
Vill Charter Directed to Hwy Improv.		Part of Orig Charter 15 Mill Authorization			<b>1.0000</b>	--	
Total			15.0000	13.7619	<b>13.0000</b>		

ALMA PUBLIC SCHOOLS MILLAGES -- Winter Levy

Source Of Authorization	Purpose Of Millage	Date Of Election	Maximum Millage Authorized	Maximum Millage Allowable	Millage To Be Spread	Expiration Date	DNR Rate < /= 2004
Ex.Voted Non-Home	Oper.	04-1995	18.0000	18.0000	<b>18.0000</b>	2014	
Ex.Voted	Debt #2	04-1991	Unlimited	Unlimited	paid	2012	
Ex.Voted-Orig '03 Debt	Debt #3	09-2003	Unlimited	Unlimited	<b>3.9000</b>	2033	
Ex.Voted-Refi '03 Debt	Debt #3	09-03/2006	Unlimited	Unlimited	<b>1.1000</b>	2033	
Mid.Sch & Repairs							
Ex.Voted-Orig '2010 Debt	Debt #10	8/3/2010	Unlimited	Unlimited	<b>2.0000</b>	2027	
Total			18.0000	18.0000	<b>25.0000</b>		

Alma School District covers a portion of Lincoln Township

State Number - 29010

County Number - 29010

BEAL CITY PUBLIC SCHOOLS MILLAGES -- Winter Levy

Source Of Authorization	Purpose Of Millage	Date Of Election	Maximum Millage Authorized	Maximum Millage Allowable	Millage To Be Spread	Expiration Date	DNR Rate < /= 2004
Ex.Voted Non-Home	Oper.	11-04-2008	18.4201	18.4201	<b>18.0000</b>	2009 thru 2012	
Ex.Voted Non-Home	Oper.	11-04-2008	1.0000	1.0000	<b>0.0000</b>	2009 thru 2012	
Ex.Voted-Orig '95 Debt	Debt	11-1995	Unlimited	Unlimited	2004 Orig Paid	2020	
Ex.Voted-Refi '95 Debt	Debt	11-95/2004	Unlimited	Unlimited	<b>4.9500</b>	2020	
Ex.Voted	Debt	11-2001/2012	Unlimited	Unlimited	<b>1.3700</b>	2026	
Sch Bond Loan Fund	Debt	2012	Unlimited	Unlimited	<b>0.6800</b>	2020	
Total			19.4201	19.4201	<b>25.0000</b>		

Beal City School District covers all or a portion of Deerfield, Gilmore, Isabella, Nottawa, Union and Vernon Townships.

State Number - 37040

County Number - 37040

CHIPPEWA HILLS PUBLIC SCHOOLS MILLAGES -- S08 Change to Summer Levy

Source Of Authorization	Purpose Of Millage	Date Of Election	Maximum Millage Authorized	Maximum Millage Allowable	Millage To Be Spread	Expiration Date	DNR Rate < /= 2004
Ex.Voted Non-Home	Oper.	05-03-2011	18.6648	18.6648	<b>18.0000</b>	2012 thru 2013	18.0000
Ex.Voted-Orig '99 Debt	Debt	04-27-1999	Unlimited	Unlimited	1999 Orig Paid 5-09	12-31-2019	0.0000
Ex.Voted-Refi '99 Debt	Debt	04-99/2005	Unlimited	Unlimited	<b>2.6840</b>	12-31-2019	2.6840
Total			18.6648	18.6648	<b>20.6840</b>		20.6840

Chippewa Hills School District covers all or a portion of Broomfield, Coldwater, Deerfield, Gilmore, Nottawa and Sherman Townships.

State Number - 54025

County Number - 54025

CLARE PUBLIC SCHOOLS MILLAGES -- Winter Levy

Source Of Authorization	Purpose Of Millage	Date Of Election	Maximum Millage Authorized	Maximum Millage Allowable	Millage To Be Spread	Expiration Date	DNR Rate <=/ 2004
Ex.Voted Non-Home	Oper.	11/08/2011	18.0000	18.0000	<b>18.0000</b>	2012 thru 2014	17.3988
Ex.Voted Non-Home							0.0000
Ex.Voted Gen Obl.Bond	Debt	06-11-2001	Unlimited	Unlimited	<b>2.7900</b>	03-13-2025	2.7900
Ex.Voted QZAB* Bond	Debt	06-11-2001	Unlimited	Unlimited	<b>0.7100</b>	03-13-2025	0.7100
Total			18.0000	18.0000	<b>21.5000</b>		<b>20.8988</b>

\*Qualified Zone  
Academy Bond

Clare School District covers all or a portion of Vernon and Wise Townships and  
City of Clare.

State Number - 18010

County Number - 18010

COLEMAN PUBLIC SCHOOLS MILLAGES -- Winter Levy

Source Of Authorization	Purpose Of Millage	Date Of Election	Maximum Millage Authorized	Maximum Millage Allowable	Millage To Be Spread	Expiration Date	DNR Rate <=/ 2004
Ex.Voted Non-Home	Oper.	06-14-2004	18.5000	18.3113	<b>18.0000</b>	thru 2013	
Ex.Voted	Debt	06-14-1999	Unlimited	Unlimited	Paid	2009	
Ex.Voted	Debt	06-12-2000	Unlimited	Unlimited	Paid	2010	
Ex.Voted	Debt	09-20-2004	Unlimited	Unlimited	<b>1.9151</b>	thru 2019	
Total			18.5000	18.3113	<b>19.9151</b>		

Coleman School district covers all or a portion of Denver and Wise Townships.

State Number - 56030

County Number - 56030

FARWELL PUBLIC SCHOOLS MILLAGES -- Winter Levy

Source Of Authorization	Purpose Of Millage	Date Of Election	Maximum Millage Authorized	Maximum Millage Allowable	Millage To Be Spread	Expiration Date	DNR Rate <=/ 2004
Ex.Voted Non-Home	Oper.	05-03-2011	18.0000	18.0000	<b>18.0000</b>	2012 thru 2014	
Ex.Voted	Debt	12-11-1985			Paid in Full before 2005 Tax Levy	2006	
Ex.Voted	Debt	05-03-2005	Unlimited	Unlimited	<b>2.5600</b>	2019	
Total			18.0000	18.0000	<b>20.5600</b>		

Farwell School District covers all or a portion of Gilmore, Nottawa and Vernon  
Townships.

State Number - 18020

County Number - 18020

::

MONTABELLA PUBLIC SCHOOLS MILLAGES -- Winter Levy

Source Of Authorization	Purpose Of Millage	Date Of Election	Maximum Millage Authorized	Maximum Millage Allowable	Millage To Be Spread	Expiration Date	DNR Rate <=/> 2004
Ex.Voted Non-Home	Oper.	05-04-2010	18.0000	18.0000	<b>18.0000</b>	2010 thru 2012	18.0000
Ex.Voted - Maint.	Oper.-Sink	05-06-2008	1.5000	1.5000	<b>1.5000</b>	2008 thru 2012	1.5000
Ex.Voted - Ath Complex	Debt	02-23-2010	Unlimited	Unlimited	<b>0.4300</b>	2010 thru 2020	0.0000
Ex.Voted-Mid Sch-Orig	Debt	1999	Unlimited	Unlimited	paid 2010	2020 to 2010	0.0000
Ex.Voted-Mid Sch-Refi	Debt	1999/2005	Unlimited	Unlimited	<b>4.8700</b>	2020	4.7500
Total			19.5000	19.5000	<b>24.8000</b>		<b>24.2500</b>

Montabella School District covers all or a portion of Broomfield, Deerfield, Fremont, and Rolland Townships.

State Number - 59045

County Number - 59045

MT PLEASANT PUBLIC SCHOOLS MILLAGES -- Winter Levy in Twps  
-- 1/2 in City in Summer

Source Of Authorization	Purpose Of Millage	Date Of Election	Maximum Millage Authorized	Maximum Millage Allowable	Millage To Be Spread	Expiration Date	DNR Rate <=/> 2004
Ex.Voted Non-Home	Oper.	11-08-2005	19.0000	18.6263	<b>18.0000</b>	2006 thru 2015	18.0000
Ex.Voted Non-Home	Oper.	renewed above					0.0000
Ex.Voted	Debt *	09-23-1997	Unlimited	Unlimited	<b>3.9200</b>	12-31-2017	3.9200
Ex.Voted	Debt	05-08-2007	Unlimited	Unlimited	<b>1.5600</b>	12-31-2021	1.5600
Total			19.0000	18.6263	<b>23.4800</b>		<b>23.4800</b>

\*94 Debt Partially  
Refi'd into 97 Debt

Mt. Pleasant School District covers all or a portion of Chippewa, Deerfield, Denver, Fremont, Isabella, Lincoln, Nottawa, Union, Vernon, Wise Townships and the City of Mt. Pleasant.

State Number - 37010

County Number - 37010



SHEPHERD PUBLIC SCHOOLS MILLAGES -- Winter Levy

Source Of Authorization	Purpose Of Millage	Date Of Election	Maximum Millage Authorized	Maximum Millage Allowable	Millage To Be Spread	Expiration Date	DNR Rate <= 2004
Ex.Voted Non-Home	Oper.	05-02-2006	18.2500	18.2390	<b>18.0000</b>	2006 thru 2015	
Ex.Voted Non Home	Oper.	renewed above					
Ex.Voted	Debt	11-2007	Unlimited	Unlimited	<b>7.0000</b>	2036	
Total			18.2500	18.2390	<b>25.0000</b>		

Shepherd School District covers all or a portion of Chippewa, Coe, Deerfield, Denver, Fremont and Lincoln Townships.

State Number - 37060

County Number - 37060

ST LOUIS PUBLIC SCHOOLS MILLAGES -- Winter Levy

Source Of Authorization	Purpose Of Millage	Date Of Election	Maximum Millage Authorized	Maximum Millage Allowable	Millage To Be Spread	Expiration Date	DNR Rate <= 2004
Ex.Voted Non-Home	Oper.	11-04-2008	18.0000	17.7440	<b>17.7440</b>	2010 thru 2013	
Ex.Voted - 94/05 refunding	Debt 94/05	09-1994/2005	Unlimited	Unlimited	0.0000	2024 to 2006	
Ex.Voted - Refi'd '94/2005	Debt 94/05	09-1994/2005	Unlimited	Unlimited	<b>3.9000</b>	2024	
Ex.Voted - Refi'd '01/2010	Debt '01/'10	09-2001/2010	Unlimited	Unlimited	<b>3.5000</b>	2024	
Ex.Voted - *SBDT 2012	Debt '94/05	09-1994	Unlimited	Unlimited	<b>0.8700</b>	2024	
Total			18.0000	17.7440	<b>26.0140</b>		

\*Sch Bond Debt --  
Sch Bond Loan Fund

St Louis School District covers a portion of Coe Township.

State Number - 29100

County Number - 29100

VESTABURG PUBLIC SCHOOLS MILLAGES -- Winter Levy

Source Of Authorization	Purpose Of Millage	Date Of Election	Maximum Millage Authorized	Maximum Millage Allowable	Millage To Be Spread	Expiration Date	DNR Rate <= 2004
Ex.Voted Non-Home	Oper.	11-08-2011	19.3970	19.3970	<b>18.0000</b>	2012 thru 2017	16.9580
Ex.Voted-Orig '96 Debt	Debt	09-1996	no levy requested for 2007		0.0000	05-01-2007	0.0000
Ex.Voted-Refi '96 Debt	Debt	09-1996/2005	Unlimited	Unlimited	<b>2.7000</b>	05-01-2026	2.7000
Ex.Voted-Refund 2009	Debt	05-05-2009	no levy requested for 2012		0.0000	2009 thru 2011	0.0000
Ex.Voted-Bond 2009	Debt	05-05-2009	Unlimited	Unlimited	<b>4.3000</b>	2009 thru 2038	4.3000
Total			19.3970	19.3970	<b>25.0000</b>		<b>23.9580</b>

Vestaburg School District covers all or a portion of Fremont and Lincoln Townships.

State Number - 59150

County Number - 59150

::

CLARE-GLADWIN REGIONAL EDUCATION SERVICE DISTRICT  
COVERS CLARE & FARWELL SCHOOL DISTRICTS

PAGE 12  
11/15/2012

Source Of Authorization	Purpose Of Millage	Date Of Election	Maximum Millage Authorized	Maximum Millage Allowable	Millage To Be Spread	Expiration Date	DNR Rate <=/ 2004
Sep Mill Limit	Oper.	6-21-1995	0.5000	0.4075	<b>0.4075</b>	--	0.4075
Ex.Voted	Sp.Ed.	06-10-1968	2.0000	1.6310	<b>1.6310</b>	--	1.6310
Ex.Voted Enhancement	Oper.	11-06-2012	1.5000	proposal failed		2012 thru 2016	0.0000
Total			4.0000	2.0385	<b>2.0385</b>		<b>2.0385</b>

Clare-Gladwin Regional Education Service District covers all or a portion of Gilmore, Nottawa, Vernon and Wise Townships and City of Clare.

GRATIOT-ISABELLA REGIONAL EDUCATION SERVICE DISTRICT  
COVERS MT. PLEASANT, SHEPHERD, BEAL CITY, ALMA,  
& ST. LOUIS SCHOOL DISTRICTS

Source Of Authorization	Purpose Of Millage	Date Of Election	Maximum Millage Authorized	Maximum Millage Allowable	Millage To Be Spread	Expiration Date	DNR Rate <=/ 2004
Sep Mill Limit	Oper.	11-1970	0.2800	0.2640	<b>0.2640</b>	--	0.2640
Ex.Voted Spec.Ed.	Oper.	06-1960	0.7500	0.7073	<b>0.7073</b>	--	0.7073
Ex.Voted Spec.Ed.	Oper.	06-1980	0.7500	0.7073	<b>0.7073</b>	--	0.7073
Ex.Voted Spec.Ed.	Oper.	06-1987	0.9000	0.8487	<b>0.8487</b>	--	0.8487
Ex.Voted Spec.Ed.	Oper.	06-2000	1.8000	1.7712	<b>1.7712</b>	--	1.7712
Total			4.4800	4.2985	<b>4.2985</b>		<b>4.2985</b>

Gratiot-Isabella Regional Education Service District covers all or a portion of Chippewa, Coe, Deerfield, Denver, Fremont, Gilmore, Isabella, Lincoln, Nottawa, Union, Vernon and Wise Townships and the City of Mt Pleasant.

MECOSTA-OSCEOLA INTERMEDIATE SCHOOL DISTRICT  
COVERS CHIPPEWA HILLS SCHOOL DISTRICT

Source Of Authorization	Purpose Of Millage	Date Of Election	Maximum Millage Authorized	Maximum Millage Allowable	Millage To Be Spread	Expiration Date	DNR Rate <=/ 2004
Sep Mill Limit-Allocated	Oper.	08-03-2010	0.2494	0.2494	<b>0.2494</b>	12-31-2015	0.2494
Ex.Voted Spec.Ed.	Oper.	06-21-1961/2007	0.5000	0.5000	<b>0.5000</b>	--	0.4686
Ex.Voted Spec.Ed.	Oper.	06-11-1973/2007	0.7500	0.7500	<b>0.7500</b>	--	0.7029
Ex.Voted Spec.Ed.	Oper.	02-06-1989/2007	1.2500	1.2500	<b>1.2500</b>	--	1.1717
Ex.Voted Spec.Ed.	Oper.	05-08-2007	0.8395	0.8395	<b>0.8395</b>	12-31-2016	0.0000
Ex.Voted Voc.Ed.	Oper.	12-09-1973	0.9000	0.8422	<b>0.8422</b>	--	0.8422
Ex.Voted Voc.Ed.	Oper.	12-07-1987	0.7000	0.6548	<b>0.6548</b>	--	0.6548
Total			5.1889	5.0859	<b>5.0859</b>		<b>4.0896</b>

Mecosta-Osceola Intermediate School District covers all or a portion of Broomfield, Coldwater, Deerfield, Gilmore, Nottawa and Sherman Townships.

::

MIDLAND EDUCATIONAL SERVICE AREA  
COVERS COLEMAN SCHOOL DISTRICT

Source Of Authorization	Purpose Of Millage	Date Of Election	Maximum Millage Authorized	Maximum Millage Allowable	Millage To Be Spread	Expiration Date	DNR Rate <=/ 2004
Sep Mill Limit	Oper.	--	0.2000	0.1959	<b>0.1959</b>	--	
Ex.Voted Spec. Ed.	Oper.	09-20-1988	1.0000	0.9797	<b>0.9797</b>	--	
Ex.Voted Enhancement	Oper.	05-05-2009	1.5000	1.5000	<b>1.5000</b>	06-30-2013	
Total			2.7000	2.6756	<b>2.6756</b>		

Midland Educational Service Area covers all or a portion of Denver and Wise Townships.

MONTCALM AREA INTERMEDIATE SCHOOL DISTRICT  
COVERS MONTABELLA & VESTABURG SCHOOL DISTRICTS

Source Of Authorization	Purpose Of Millage	Date Of Election	Maximum Millage Authorized	Maximum Millage Allowable	Millage To Be Spread	Expiration Date	DNR Rate <=/ 2004
Sep Mill Limit	Oper.	11-05-1974	0.2000	0.1747	<b>0.1747</b>	--	0.1747
Ex.Voted Spec.Ed.	Oper.	06-1971	1.2500	1.0939	<b>1.0939</b>	--	1.0939
Ex.Voted Spec.Ed.	Oper.	03-22-1988	1.2500	1.0939	<b>1.0939</b>	--	1.0939
Ex.Voted Voc.Ed.	Oper.	05-22-1984	1.0000	0.8707	<b>0.8707</b>	--	0.8707
Ex.Voted Voc.Ed.	Oper.	09-24-1996	0.5000	0.4677	<b>0.4677</b>	--	0.4677
Total			4.2000	3.7009	<b>3.7009</b>		3.7009

Montcalm Intermediate School District covers all or a portion of Broomfield, Deerfield, Fremont, Lincoln and Rolland Townships.

::

MID-MICHIGAN COMMUNITY COLLEGE  
COVERS CLARE & FARWELL SCHOOL DISTRICTS

PAGE 14  
11/15/2012

Source Of Authorization	Purpose Of Millage	Date Of Election	Maximum Millage Authorized	Maximum Millage Allowable	Millage To Be Spread	Expiration Date	DNR Rate <=/ 2004
Charter	Oper.	09-13-1965	1.5000	1.2232	<b>1.2232</b>	--	1.2232

Mid-Michigan Community College covers all or a portion of Gilmore, Nottawa, Vernon and Wise Townships and City of Clare.

MONTCALM COMMUNITY COLLEGE  
COVERS MONTABELLA & VESTABURG SCHOOL DISTRICTS

Source Of Authorization	Purpose Of Millage	Date Of Election	Maximum Millage Authorized	Maximum Millage Allowable	Millage To Be Spread	Expiration Date	DNR Rate <=/ 2004
Charter	Oper.	03-02-1965	1.0000	0.8840	<b>0.8840</b>	--	0.8840
Ex.Voted	Oper.	05-06-1986	0.7500	0.6629	<b>0.6629</b>	--	0.6629
Ex.Voted	Oper.	02-22-2005	1.1907	1.1823	<b>1.1823</b>	2006 thru 2015	1.1823
(02-22-2005 renewal election of 1.1907, previously 1.25 for 2006 thru 2015)							
Total			2.9407	2.7292	<b>2.7292</b>		<b>2.7292</b>

Montcalm Community College covers all or a portion of Broomfield, Deerfield, Fremont and Rolland Townships.

# Isabella County Millage Rates 2012

Millage rates per \$1,000 of Taxable Value

Code #	Local Unit Name School District Name	Season	State SET	Isabella County	City/Vill/ Township	School Oper	School Other	ISD	Comm. College	Library	Other	Real Property Classes			Personal Property Classes		
												Total Sch OP Exempt aka=PRE's (exempt +/- 18)	Total Non-Exempt aka=non pre	Total	Total Comm PP (exempt +/- 12)	Total Ind PP (exempt +/- 24)	Total
<b>01 Broomfield Twp</b>																	
54025	Chippewa Hills Schools-summer	Summer	6.0000	6.6100		18.0000	2.6840						15.2940	33.2940	21.2940	9.2940	33.2940
		Winter		2.6620	1.0000			5.0859					8.7479	8.7479	8.7479	8.7479	8.7479
		Total	6.0000	9.2720	1.0000	18.0000	2.6840	5.0859	0.0000	0.0000	0.0000		24.0419	42.0419	30.0419	18.0419	42.0419
54026	Chippewa Hills Schools-summer	Summer	6.0000	6.6100		18.0000	2.6840						15.2940	33.2940	21.2940	9.2940	33.2940
		Winter		2.6620	1.0000			5.0859	2.7292				11.4771	11.4771	11.4771	11.4771	11.4771
		Total	6.0000	9.2720	1.0000	18.0000	2.6840	5.0859	2.7292	0.0000	0.0000		26.7711	44.7711	32.7711	20.7711	44.7711
59045	Montabella Schools	Summer	6.0000	6.6100									12.6100	12.6100	12.6100	6.6100	12.6100
		Winter		2.6620	1.0000	18.0000	6.8000	3.7009	2.7292				16.8921	34.8921	22.8921	16.8921	34.8921
		Total	6.0000	9.2720	1.0000	18.0000	6.8000	3.7009	2.7292	0.0000	0.0000		29.5021	47.5021	35.5021	23.5021	47.5021
<b>02 Chippewa Twp</b>																	
37010	Mount Pleasant Schools	Summer	6.0000	6.6100									12.6100	12.6100	12.6100	6.6100	12.6100
		Winter		2.6620	1.0000	18.0000	5.4800	4.2985		1.7500			15.1905	33.1905	21.1905	15.1905	33.1905
		Total	6.0000	9.2720	1.0000	18.0000	5.4800	4.2985	0.0000	1.7500	0.0000		27.8005	45.8005	33.8005	21.8005	45.8005
37060	Shepherd Schools	Summer	6.0000	6.6100									12.6100	12.6100	12.6100	6.6100	12.6100
		Winter		2.6620	1.0000	18.0000	7.0000	4.2985					14.9605	32.9605	20.9605	14.9605	32.9605
		Total	6.0000	9.2720	1.0000	18.0000	7.0000	4.2985	0.0000	0.0000	0.0000		27.5705	45.5705	33.5705	21.5705	45.5705
<b>03 Coe Twp</b>																	
37060	Shepherd Schools	Summer	6.0000	6.6100									12.6100	12.6100	12.6100	6.6100	12.6100
		Winter		2.6620	1.0000	18.0000	7.0000	4.2985		1.7500			16.7105	34.7105	22.7105	16.7105	34.7105
		Total	6.0000	9.2720	1.0000	18.0000	7.0000	4.2985	0.0000	1.7500	0.0000		29.3205	47.3205	35.3205	23.3205	47.3205
29100	St. Louis Schools	Summer	6.0000	6.6100									12.6100	12.6100	12.6100	6.6100	12.6100
		Winter		2.6620	1.0000	17.7440	8.2700	4.2985		1.7500			17.9805	35.7245	23.7245	17.9805	35.7245
		Total	6.0000	9.2720	1.0000	17.7440	8.2700	4.2985	0.0000	1.7500	0.0000		30.5905	48.3345	36.3345	24.5905	48.3345
<b>04 Coldwater Twp</b>																	
54025	Chippewa Hills Schools-summer	Summer	6.0000	6.6100		18.0000	2.6840						15.2940	33.2940	21.2940	9.2940	33.2940
		Winter		2.6620	2.9980			5.0859					10.7459	10.7459	10.7459	10.7459	10.7459
		Total	6.0000	9.2720	2.9980	18.0000	2.6840	5.0859	0.0000	0.0000	0.0000		26.0399	44.0399	32.0399	20.0399	44.0399

# Isabella County Millage Rates 2012

Millage rates per \$1,000 of Taxable Value

Code #	Local Unit Name School District Name	State SET	Isabella County	City/Vill/Township	School Oper	School Other	ISD	Comm. College	Library	Other	Real Property Classes			Personal Property Classes		
											Total	Sch OP Exempt aka=PRE's (exempt +-18)	Total Non-Exempt aka=non pre	Total	Comm PP (exempt +-12)	Total
<b>05 Deerfield Twp</b>																
37040	Beal City Schools	6.0000	6.6100	2.9989	18.0000	7.0000	4.2985					12.6100	12.6100	12.6100	6.6100	12.6100
	Winter		2.6620	2.9989	18.0000	7.0000	4.2985					16.9594	34.9594	22.9594	16.9594	34.9594
	Total	6.0000	9.2720	2.9989	18.0000	7.0000	4.2985	0.0000	0.0000	0.0000		29.5694	47.5694	35.5694	23.5694	47.5694
54025	Chippewa Hills Schools-summer	6.0000	6.6100	2.9989	18.0000	2.6840	5.0859					15.2940	33.2940	21.2940	9.2940	33.2940
	Winter		2.6620	2.9989	18.0000	2.6840	5.0859					10.7468	10.7468	10.7468	10.7468	10.7468
	Total	6.0000	9.2720	2.9989	18.0000	2.6840	5.0859	0.0000	0.0000	0.0000		26.0408	44.0408	32.0408	20.0408	44.0408
59045	Montabella Schools	6.0000	6.6100	2.9989	18.0000	6.8000	3.7009	2.7292				12.6100	12.6100	12.6100	6.6100	12.6100
	Winter		2.6620	2.9989	18.0000	6.8000	3.7009	2.7292				18.8910	36.8910	24.8910	18.8910	36.8910
	Total	6.0000	9.2720	2.9989	18.0000	6.8000	3.7009	2.7292	0.0000	0.0000		31.5010	49.5010	37.5010	25.5010	49.5010
37010	Mount Pleasant Schools	6.0000	6.6100	2.9989	18.0000	5.4800	4.2985		1.7500			12.6100	12.6100	12.6100	6.6100	12.6100
	Winter		2.6620	2.9989	18.0000	5.4800	4.2985		1.7500			17.1894	35.1894	23.1894	17.1894	35.1894
	Total	6.0000	9.2720	2.9989	18.0000	5.4800	4.2985	0.0000	1.7500	0.0000		29.7994	47.7994	35.7994	23.7994	47.7994
37013	Mount Pleasant Schools	6.0000	6.6100	2.9989	18.0000	5.4800	4.2985		1.7500			12.6100	12.6100	12.6100	6.6100	12.6100
	Winter		2.6620	2.9989	18.0000	5.4800	4.2985		1.7500			19.9186	37.9186	25.9186	19.9186	37.9186
	Total	6.0000	9.2720	2.9989	18.0000	5.4800	4.2985	2.7292	1.7500	0.0000		32.5286	50.5286	38.5286	26.5286	50.5286
37016	Mount Pleasant Schools	6.0000	6.6100	2.9989	18.0000	5.4800	4.2985		1.7500			12.6100	12.6100	12.6100	6.6100	12.6100
	Winter		2.6620	2.9989	18.0000	5.4800	4.2985		1.7500			19.9186	37.9186	25.9186	19.9186	37.9186
	Total	6.0000	9.2720	2.9989	18.0000	5.4800	4.2985	2.7292	1.7500	0.0000		32.5286	50.5286	38.5286	26.5286	50.5286
37060	Shepherd Schools	6.0000	6.6100	2.9989	18.0000	7.0000	4.2985					12.6100	12.6100	12.6100	6.6100	12.6100
	Winter		2.6620	2.9989	18.0000	7.0000	4.2985					16.9594	34.9594	22.9594	16.9594	34.9594
	Total	6.0000	9.2720	2.9989	18.0000	7.0000	4.2985	0.0000	0.0000	0.0000		29.5694	47.5694	35.5694	23.5694	47.5694
37061	Shepherd Schools	6.0000	6.6100	2.9989	18.0000	7.0000	4.2985					12.6100	12.6100	12.6100	6.6100	12.6100
	Winter		2.6620	2.9989	18.0000	7.0000	4.2985					19.6886	37.6886	25.6886	19.6886	37.6886
	Total	6.0000	9.2720	2.9989	18.0000	7.0000	4.2985	2.7292	0.0000	0.0000		32.2986	50.2986	38.2986	26.2986	50.2986
<b>06 Denver Twp</b>																
56030	Coleman Schools	6.0000	6.6100	1.0000	18.0000	1.9151	2.6756					12.6100	12.6100	12.6100	6.6100	12.6100
	Winter		2.6620	1.0000	18.0000	1.9151	2.6756					8.2527	26.2527	14.2527	8.2527	26.2527
	Total	6.0000	9.2720	1.0000	18.0000	1.9151	2.6756	0.0000	0.0000	0.0000		20.8627	38.8627	26.8627	14.8627	38.8627
37010	Mount Pleasant Schools	6.0000	6.6100	1.0000	18.0000	5.4800	4.2985		1.7500			12.6100	12.6100	12.6100	6.6100	12.6100
	Winter		2.6620	1.0000	18.0000	5.4800	4.2985		1.7500			15.1905	33.1905	21.1905	15.1905	33.1905
	Total	6.0000	9.2720	1.0000	18.0000	5.4800	4.2985	0.0000	1.7500	0.0000		27.8005	45.8005	33.8005	21.8005	45.8005
37060	Shepherd Schools	6.0000	6.6100	1.0000	18.0000	7.0000	4.2985					12.6100	12.6100	12.6100	6.6100	12.6100
	Winter		2.6620	1.0000	18.0000	7.0000	4.2985					14.9605	32.9605	20.9605	14.9605	32.9605
	Total	6.0000	9.2720	1.0000	18.0000	7.0000	4.2985	0.0000	0.0000	0.0000		27.5705	45.5705	33.5705	21.5705	45.5705

# Isabella County Millage Rates 2012

Millage rates per \$1,000 of Taxable Value

Code #	Local Unit Name School District Name	Season	State SET	Isabella County	City/Vill/ Township	School Oper	School Other	ISD	Comm. College	Library	Other	Real Property Classes		Personal Property Classes		
												Total Sch OP Exempt aka=PRE's (exempt +/- 18)	Total Non-Exempt aka=non pre	Total Comm PP (exempt +/- 12)	Total Ind PP (exempt +/- 24)	
<b>07 Fremont Twp</b>																
59045	Montabella Schools	Summer	6.0000	6.6100									12.6100	12.6100	12.6100	6.6100
		Winter		2.6620	2.5000	18.0000	6.8000	3.7009	2.7292	1.7500			20.1421	38.1421	26.1421	20.1421
		Total	6.0000	9.2720	2.5000	18.0000	6.8000	3.7009	2.7292	1.7500	0.0000		32.7521	50.7521	38.7521	26.7521
37010	Mount Pleasant Schools	Summer	6.0000	6.6100									12.6100	12.6100	12.6100	6.6100
		Winter		2.6620	2.5000	18.0000	5.4800	4.2985	0.0000	1.7500			16.6905	34.6905	22.6905	16.6905
		Total	6.0000	9.2720	2.5000	18.0000	5.4800	4.2985	0.0000	1.7500	0.0000		29.3005	47.3005	35.3005	23.3005
37060	Shepherd Schools	Summer	6.0000	6.6100									12.6100	12.6100	12.6100	6.6100
		Winter		2.6620	2.5000	18.0000	7.0000	4.2985	0.0000	1.7500			18.2105	36.2105	24.2105	18.2105
		Total	6.0000	9.2720	2.5000	18.0000	7.0000	4.2985	0.0000	1.7500	0.0000		30.8205	48.8205	36.8205	24.8205
37061	Shepherd Schools	Summer	6.0000	6.6100									12.6100	12.6100	12.6100	6.6100
		Winter		2.6620	2.5000	18.0000	7.0000	4.2985	2.7292	1.7500			20.9397	38.9397	26.9397	20.9397
		Total	6.0000	9.2720	2.5000	18.0000	7.0000	4.2985	2.7292	1.7500	0.0000		33.5497	51.5497	39.5497	27.5497
59150	Vestaburg Schools	Summer	6.0000	6.6100									12.6100	12.6100	12.6100	6.6100
		Winter		2.6620	2.5000	18.0000	7.0000	3.7009	2.7292	1.7500			20.3421	38.3421	26.3421	20.3421
		Total	6.0000	9.2720	2.5000	18.0000	7.0000	3.7009	2.7292	1.7500	0.0000		32.9521	50.9521	38.9521	26.9521
<b>08 Gilmore Twp</b>																
37040	Beal City Schools	Summer	6.0000	6.6100									12.6100	12.6100	12.6100	6.6100
		Winter		2.6620	2.0000	18.0000	7.0000	4.2985					15.9605	33.9605	21.9605	15.9605
		Total	6.0000	9.2720	2.0000	18.0000	7.0000	4.2985	0.0000	0.0000	0.0000		28.5705	46.5705	34.5705	22.5705
54025	Chippewa Hills Schools-summer	Summer	6.0000	6.6100									15.2940	33.2940	21.2940	9.2940
		Winter		2.6620	2.0000	18.0000	2.6840	5.0859					9.7479	9.7479	9.7479	9.7479
		Total	6.0000	9.2720	2.0000	18.0000	2.6840	5.0859	0.0000	0.0000	0.0000		25.0419	43.0419	31.0419	19.0419
18020	Farwell Schools	Summer	6.0000	6.6100									12.6100	12.6100	12.6100	6.6100
		Winter		2.6620	2.0000	18.0000	2.5600	2.0385	1.2232				10.4837	28.4837	16.4837	10.4837
		Total	6.0000	9.2720	2.0000	18.0000	2.5600	2.0385	1.2232	0.0000	0.0000		23.0937	41.0937	29.0937	17.0937
<b>09 Isabella Twp</b>																
37040	Beal City Schools	Summer	6.0000	6.6100									12.6100	12.6100	12.6100	6.6100
		Winter		2.6620	1.0000	18.0000	7.0000	4.2985					14.9605	32.9605	20.9605	14.9605
		Total	6.0000	9.2720	1.0000	18.0000	7.0000	4.2985	0.0000	0.0000	0.0000		27.5705	45.5705	33.5705	21.5705
37010	Mount Pleasant Schools	Summer	6.0000	6.6100									12.6100	12.6100	12.6100	6.6100
		Winter		2.6620	1.0000	18.0000	5.4800	4.2985		1.7500			15.1905	33.1905	21.1905	15.1905
		Total	6.0000	9.2720	1.0000	18.0000	5.4800	4.2985	0.0000	1.7500	0.0000		27.8005	45.8005	33.8005	21.8005

# Isabella County Millage Rates 2012

Millage rates per \$1,000 of Taxable Value

Code #	Local Unit Name School District Name	State SET	Isabella County	City/Vill/ Township	School Oper	School Other	ISD	Comm. College	Library	Other	Real Property Classes			Personal Property Classes		
											Total	Sch OP Exempt aka=PRE's (exempt +/-18)	Total Non-Exempt aka=non pre	Total	Total Comm PP (exempt +/- 12)	Total Ind PP (exempt +/- 24)
<b>10 Lincoln Twp</b>																
29010	Alma Schools	6.0000	6.6100									12.6100	12.6100	12.6100	6.6100	12.6100
	Summer											14.9585	32.9585	20.9585	14.9585	32.9585
	Winter		2.6620	0.9980	18.0000	7.0000	4.2985	0.0000	0.0000	0.0000		27.5685	45.5685	33.5685	21.5685	45.5685
	Total	6.0000	9.2720	0.9980	18.0000	7.0000	4.2985	0.0000	0.0000	0.0000		12.6100	12.6100	12.6100	6.6100	12.6100
37010	Mount Pleasant Schools	6.0000	6.6100									15.1885	33.1885	21.1885	15.1885	33.1885
	Summer								1.7500			17.9385	35.9385	23.9385	17.9385	35.9385
	Winter		2.6620	0.9980	18.0000	5.4800	4.2985	0.0000	1.7500	0.0000		27.9385	45.9385	33.9385	21.9385	45.9385
	Total	6.0000	9.2720	0.9980	18.0000	5.4800	4.2985	0.0000	1.7500	0.0000		12.6100	12.6100	12.6100	6.6100	12.6100
37060	Shepherd Schools	6.0000	6.6100									14.9585	32.9585	20.9585	14.9585	32.9585
	Summer											17.9091	35.9091	23.9091	17.9091	35.9091
	Winter		2.6620	0.9980	18.0000	7.0000	4.2985	0.0000	0.0000	0.0000		27.5685	45.5685	33.5685	21.5685	45.5685
	Total	6.0000	9.2720	0.9980	18.0000	7.0000	4.2985	0.0000	0.0000	0.0000		12.6100	12.6100	12.6100	6.6100	12.6100
S9150	Vestaburg Schools	6.0000	6.6100									17.9091	35.9091	23.9091	17.9091	35.9091
	Summer						3.7009	2.7292				29.7001	47.7001	35.7001	23.7001	47.7001
	Winter		2.6620	0.9980	18.0000	7.0000	4.2985	0.0000				17.9091	35.9091	23.9091	17.9091	35.9091
	Total	6.0000	9.2720	0.9980	18.0000	7.0000	3.7009	2.7292	0.0000	0.0000		29.7001	47.7001	35.7001	23.7001	47.7001
<b>11 Nottawa Twp</b>																
37040	Beal City Schools	6.0000	6.6100									12.6100	12.6100	12.6100	6.6100	12.6100
	Summer											14.9605	32.9605	20.9605	14.9605	32.9605
	Winter		2.6620	1.0000	18.0000	7.0000	4.2985	0.0000	0.0000	0.0000		27.5705	45.5705	33.5705	21.5705	45.5705
	Total	6.0000	9.2720	1.0000	18.0000	7.0000	4.2985	0.0000	0.0000	0.0000		12.6100	12.6100	12.6100	6.6100	12.6100
37043	Beal City Schools	6.0000	6.6100									16.1837	34.1837	22.1837	16.1837	34.1837
	Summer											18.7937	36.7937	24.7937	18.7937	36.7937
	Winter		2.6620	1.0000	18.0000	7.0000	4.2985	1.2232	0.0000	0.0000		28.7937	46.7937	34.7937	22.7937	46.7937
	Total	6.0000	9.2720	1.0000	18.0000	7.0000	4.2985	1.2232	0.0000	0.0000		12.6100	12.6100	12.6100	6.6100	12.6100
S4025	Chippewa Hills Schools-summer	6.0000	6.6100									15.2940	33.2940	21.2940	9.2940	33.2940
	Summer											17.9479	35.9479	23.9479	17.9479	35.9479
	Winter		2.6620	1.0000	18.0000	2.6840	5.0859	0.0000	0.0000	0.0000		24.0419	42.0419	30.0419	18.0419	42.0419
	Total	6.0000	9.2720	1.0000	18.0000	2.6840	5.0859	0.0000	0.0000	0.0000		12.6100	12.6100	12.6100	6.6100	12.6100
18020	Farwell Schools	6.0000	6.6100									9.4837	27.4837	15.4837	9.4837	27.4837
	Summer											22.0937	40.0937	28.0937	16.0937	40.0937
	Winter		2.6620	1.0000	18.0000	2.5600	2.0385	1.2232	0.0000	0.0000		12.6100	12.6100	12.6100	6.6100	12.6100
	Total	6.0000	9.2720	1.0000	18.0000	2.5600	2.0385	1.2232	0.0000	0.0000		12.6100	12.6100	12.6100	6.6100	12.6100
37010	Mount Pleasant Schools	6.0000	6.6100									15.1905	33.1905	21.1905	15.1905	33.1905
	Summer								1.7500			17.8005	35.8005	23.8005	17.8005	35.8005
	Winter		2.6620	1.0000	18.0000	5.4800	4.2985	0.0000	1.7500	0.0000		27.8005	45.8005	33.8005	21.8005	45.8005
	Total	6.0000	9.2720	1.0000	18.0000	5.4800	4.2985	0.0000	1.7500	0.0000		12.6100	12.6100	12.6100	6.6100	12.6100
<b>12 Rolland Twp</b>																
S9045	Montabella Schools	6.0000	6.6100									12.6100	12.6100	12.6100	6.6100	12.6100
	Summer											22.8016	40.8016	28.8016	22.8016	40.8016
	Winter		2.6620	5.1595	18.0000	6.8000	3.7009	2.7292	1.7500	0.0000		35.4116	53.4116	41.4116	29.4116	53.4116
	Total	6.0000	9.2720	5.1595	18.0000	6.8000	3.7009	2.7292	1.7500	0.0000		12.6100	12.6100	12.6100	6.6100	12.6100



# Isabella County Millage Rates 2012

Millage rates per \$1,000 of Taxable Value

Code #	Local Unit Name School District Name	Season	State SET	Isabella County	City/Vill/Township	School Oper	School Other	ISD	Comm. College	Library	Other	Real Property Classes			Personal Property Classes		
												Total	Sch OP	Exempt aka=PRE's (exempt +/- 18)	Total Non-Exempt aka=non pre	Total Comm PP (exempt +/- 12)	Total Ind PP (exempt +/- 24)
<b>13 Sherman Twp</b>																	
54025	Chippewa Hills Schools-summer	Summer	6.0000	6.6100		18.0000	2.6840						15.2940	33.2940	21.2940	9.2940	33.2940
		Winter		2.6620	2.7500			5.0859					10.4979	10.4979	10.4979	10.4979	10.4979
		Total	6.0000	9.2720	2.7500	18.0000	2.6840	5.0859	0.0000	0.0000	0.0000		25.7919	43.7919	31.7919	19.7919	43.7919
<b>14 Union Twp</b>																	
37040	Beal City Schools	Summer	6.0000	6.6100									12.6100	12.6100	12.6100	6.6100	12.6100
		Winter		2.6620	3.1000	18.0000	7.0000	4.2985		1.7500			18.8105	36.8105	24.8105	18.8105	36.8105
		Total	6.0000	9.2720	3.1000	18.0000	7.0000	4.2985	0.0000	1.7500	0.0000		31.4205	49.4205	37.4205	25.4205	49.4205
37010	Mount Pleasant Schools	Summer	6.0000	6.6100									12.6100	12.6100	12.6100	6.6100	12.6100
		Winter		2.6620	3.1000	18.0000	5.4800	4.2985		1.7500			17.2905	35.2905	23.2905	17.2905	35.2905
		Total	6.0000	9.2720	3.1000	18.0000	5.4800	4.2985	0.0000	1.7500	0.0000		29.9005	47.9005	35.9005	23.9005	47.9005
<b>15 Vernon Twp</b>																	
37040	Beal City Schools	Summer	6.0000	6.6100									12.6100	12.6100	12.6100	6.6100	12.6100
		Winter		2.6620	1.0000	18.0000	7.0000	4.2985		0.9931			15.9536	33.9536	21.9536	15.9536	33.9536
		Total	6.0000	9.2720	1.0000	18.0000	7.0000	4.2985	0.0000	0.9931	0.0000		28.5636	46.5636	34.5636	22.5636	46.5636
18010	Clare Schools	Summer	6.0000	6.6100									12.6100	12.6100	12.6100	6.6100	12.6100
		Winter		2.6620	1.0000	18.0000	3.5000	2.0385	1.2232	0.9931			11.4168	29.4168	17.4168	11.4168	29.4168
		Total	6.0000	9.2720	1.0000	18.0000	3.5000	2.0385	1.2232	0.9931	0.0000		24.0268	42.0268	30.0268	18.0268	42.0268
18020	Farwell Schools	Summer	6.0000	6.6100									12.6100	12.6100	12.6100	6.6100	12.6100
		Winter		2.6620	1.0000	18.0000	2.5600	2.0385	1.2232	0.9931			10.4768	28.4768	16.4768	10.4768	28.4768
		Total	6.0000	9.2720	1.0000	18.0000	2.5600	2.0385	1.2232	0.9931	0.0000		23.0868	41.0868	29.0868	17.0868	41.0868
37010	Mount Pleasant Schools	Summer	6.0000	6.6100									12.6100	12.6100	12.6100	6.6100	12.6100
		Winter		2.6620	1.0000	18.0000	5.4800	4.2985		1.7500			15.1905	33.1905	21.1905	15.1905	33.1905
		Total	6.0000	9.2720	1.0000	18.0000	5.4800	4.2985	0.0000	1.7500	0.0000		27.8005	45.8005	33.8005	21.8005	45.8005
37015	Mount Pleasant Schools	Summer	6.0000	6.6100									12.6100	12.6100	12.6100	6.6100	12.6100
		Winter		2.6620	1.0000	18.0000	5.4800	4.2985	1.2232	1.7500			16.4137	34.4137	22.4137	16.4137	34.4137
		Total	6.0000	9.2720	1.0000	18.0000	5.4800	4.2985	1.2232	1.7500	0.0000		29.0237	47.0237	35.0237	23.0237	47.0237
<b>16 Wise Twp</b>																	
18010	Clare Schools	Summer	6.0000	6.6100									12.6100	12.6100	12.6100	6.6100	12.6100
		Winter		2.6620	2.9144	18.0000	3.5000	2.0385	1.2232	0.9931			13.3312	31.3312	19.3312	13.3312	31.3312
		Total	6.0000	9.2720	2.9144	18.0000	3.5000	2.0385	1.2232	0.9931	0.0000		25.9412	43.9412	31.9412	19.9412	43.9412
56050	Coleman Schools	Summer	6.0000	6.6100									12.6100	12.6100	12.6100	6.6100	12.6100
		Winter		2.6620	2.9144	18.0000	1.9151	2.6756		0.9931			11.1602	29.1602	17.1602	11.1602	29.1602
		Total	6.0000	9.2720	2.9144	18.0000	1.9151	2.6756	0.0000	0.9931	0.0000		23.7702	41.7702	29.7702	17.7702	41.7702
37010	Mount Pleasant Schools	Summer	6.0000	6.6100									12.6100	12.6100	12.6100	6.6100	12.6100
		Winter		2.6620	2.9144	18.0000	5.4800	4.2985		1.7500			17.1049	35.1049	23.1049	17.1049	35.1049
		Total	6.0000	9.2720	2.9144	18.0000	5.4800	4.2985	0.0000	1.7500	0.0000		29.7149	47.7149	35.7149	23.7149	47.7149

# Isabella County Millage Rates 2012

Millage rates per \$1,000 of Taxable Value

Code #	Local Unit Name School District Name	State SET	Isabella County	City/Vill/ Township	School Oper	School Other	ISD	Comm. College	Library	Other	Real Property Classes			Personal Property Classes		
											Total Sch OP Exempt aka=PRE's (exempt +/- 18)	Total Non-Exempt aka=non pre	Total	Total Comm PP (exempt +/- 12)	Total Ind PP (exempt +/- 24)	Total
<b>17 Mount Pleasant City</b>																
37010	Mount Pleasant Schools	Summer	6.0000	15.7500	9.0000	2.7400	4.2985		1.7500			37.1485	46.1485	40.1485	31.1485	46.1485
		Winter	6.0000	15.7500	9.0000	2.7400	4.2985		1.7500			5.4020	14.4020	8.4020	5.4020	14.4020
		<b>Total</b>	<b>6.0000</b>	<b>15.7500</b>	<b>18.0000</b>	<b>5.4800</b>	<b>4.2985</b>	<b>0.0000</b>	<b>1.7500</b>	<b>0.0000</b>	<b>0.0000</b>	<b>42.5505</b>	<b>60.5505</b>	<b>48.5505</b>	<b>36.5505</b>	<b>60.5505</b>
<b>18 Clare City</b>																
18010	Clare Schools	Summer	6.0000	19.0000					0.9931			32.6031	32.6031	32.6031	26.6031	32.6031
		Winter	6.0000	19.0000	18.0000	3.5000	2.0385	1.2232				9.4237	27.4237	15.4237	9.4237	27.4237
		<b>Total</b>	<b>6.0000</b>	<b>19.0000</b>	<b>18.0000</b>	<b>3.5000</b>	<b>2.0385</b>	<b>1.2232</b>	<b>0.9931</b>	<b>0.0000</b>	<b>0.0000</b>	<b>42.0268</b>	<b>60.0268</b>	<b>48.0268</b>	<b>36.0268</b>	<b>60.0268</b>
<b>21 Lake Isabella Village</b>																
Taxpayers in a Village will receive a separate billing from the Village and one from the Township in the Summer Billing Cycle																
54025	Chippewa Hills Schools-summer	Summer	6.0000	1.8463	18.0000	2.6840						17.1403	35.1403	22.1403	10.1403	35.1403
	21=01 Broomfield Twp Parcels	Winter	6.0000	1.0000			5.0859					8.7479	8.7479	8.7479	8.7479	8.7479
		<b>Total</b>	<b>6.0000</b>	<b>2.8463</b>	<b>18.0000</b>	<b>2.6840</b>	<b>5.0859</b>	<b>0.0000</b>	<b>0.0000</b>	<b>0.0000</b>	<b>0.0000</b>	<b>25.8882</b>	<b>43.8882</b>	<b>30.8882</b>	<b>18.8882</b>	<b>43.8882</b>
54025	Chippewa Hills Schools-summer	Summer	6.0000	0.8463	18.0000	2.6840						16.1403	34.1403	22.1403	10.1403	34.1403
	22=13 Sherman Twp Parcels	Winter	6.0000	2.7500			5.0859					10.4979	10.4979	10.4979	10.4979	10.4979
		<b>Total</b>	<b>6.0000</b>	<b>3.5963</b>	<b>18.0000</b>	<b>2.6840</b>	<b>5.0859</b>	<b>0.0000</b>	<b>0.0000</b>	<b>0.0000</b>	<b>0.0000</b>	<b>26.6382</b>	<b>44.6382</b>	<b>32.6382</b>	<b>20.6382</b>	<b>44.6382</b>
<b>31 Shepherd Village</b>																
Taxpayers in a Village will receive a separate billing from the Village and one from the Township in the Summer Billing Cycle																
37060	Shepherd Schools	Summer	6.0000	13.0000								25.6100	25.6100	25.6100	19.6100	25.6100
	31=03 Coe Twp Parcels	Winter	6.0000	1.0000	18.0000	7.0000	4.2985		1.7500			16.7105	34.7105	22.7105	16.7105	34.7105
		<b>Total</b>	<b>6.0000</b>	<b>14.0000</b>	<b>18.0000</b>	<b>7.0000</b>	<b>4.2985</b>	<b>0.0000</b>	<b>1.7500</b>	<b>0.0000</b>	<b>0.0000</b>	<b>42.3205</b>	<b>60.3205</b>	<b>48.3205</b>	<b>36.3205</b>	<b>60.3205</b>
<b>91 Rosebush Village</b>																
Taxpayers in a Village will receive a separate billing from the Village and one from the Township in the Summer Billing Cycle																
37010	Mount Pleasant Schools	Summer	6.0000	3.0000								15.6100	15.6100	15.6100	9.6100	15.6100
	91=09 Isabella Twp Parcels	Winter	6.0000	1.0000	18.0000	5.4800	4.2985		1.7500			15.1905	33.1905	21.1905	15.1905	33.1905
		<b>Total</b>	<b>6.0000</b>	<b>4.0000</b>	<b>18.0000</b>	<b>5.4800</b>	<b>4.2985</b>	<b>0.0000</b>	<b>1.7500</b>	<b>0.0000</b>	<b>0.0000</b>	<b>30.8005</b>	<b>48.8005</b>	<b>36.8005</b>	<b>24.8005</b>	<b>48.8005</b>

\*Millage based special assessments levied against Taxable Value, Real Property Only:  
Lake Isabella Village--Broomfield Twp = 1.0000  
PA 33 of 1951 Fire/Rescue Special Assessment


School District Prefix... County  
18... Clare County  
26... Gladwin County  
29... Gratiot County  
37... Isabella County  
54... Mecosta County  
56... Midland County  
59... Montcalm County  
67... Osceola County

Isabella County Tax Rates  
General Operating 6.6100 summer  
I-Ride Transportation 0.8620  
Medical Care Facility 0.7000  
Commission on Aging 0.7500  
Co Parks & Rec 0.3500 winter  
**Total 9.2720**

**Certification Statement**


***I hereby certify that this Statement Showing Mills Apportioned by the County Board of Commissioners and submitted to the State Tax Commission is a true statement of all ad valorem millages apportioned by the County Board of Commissioners of the***

County of \_\_\_\_\_ for the year \_\_\_\_\_

  
\_\_\_\_\_  
Signature of County Equalization Director

**NOTARIZATION**

\_\_\_\_\_  
Michigan } Notary Public  
\_\_\_\_\_  
Isabella } County, Michigan



STATE OF MICHIGAN

County of Isabella } ss

Subscribed before me this 11.20.2012

Day of \_\_\_\_\_ year \_\_\_\_\_

My commission expires \_\_\_\_\_, \_\_\_\_\_

**Carol L. Anderson**  
Notary Public Isabella County, MI  
Acting in Isabella County, Michigan  
My Commission expires on 8/31/2017

DO NOT MAIL A PRINTED APPORTIONMENT REPORT TO THE STC  
DO NOT FAX A PRINTED APPORTIONMENT REPORT TO THE STC

EMAIL THIS EXCEL FILE TO: marusichd@michigan.gov

Continue to mail or email copies of all L-4029s submitted to your office.

Print all pages of the apportionment report included in this file along with the certification statement, sign and retain in your office per the usual county retention schedule. If in the future we should need to verify the certification of this report, we will request a copy of the signed original.

Year	2012	Comment / Date Amended	
County Name	ISABELLA	County Allocated Rate	6.6100
Total County Extra Voted / General Law Operating Rate	2.6620	Total County Debt Rate	0.0000
Enter County and Local Unit information in columns B through E Enter Community College and Authority information in columns G through I Enter ISD and Local K12 School information in columns K through P Enter information in the yellow highlighted boxes.			

Local Unit Name	County Allocated / Charter Rate	Total County Extra Voted / General Law Operating Rate	Total Debt Rate	Community College Name	Total Operating Rate	Total Debt Rate	Intermediate School District Name (ISD)	ISD Allocated Rate	ISD Total Vocational / Spec Ed Rate	ISD Total Debt Rate	ISD Total Enhancement Rate	Official Use Only Voc Ed	Official Use Only Debt	NH Max
BROOKFIELD TWP.	1.0000	0.0000	0.0000	MID MICHIGAN CC	1.2232	0.0000	CLARE-GLADWIN	0.4075	1.6310	0.0000	0.0000			
CHIPPEWA TWP.	1.0000	0.0000	0.0000	MONTCALM CC	2.7292	0.0000	GRATIOT-ISABELLA	0.2640	4.0345	0.0000	0.0000			
COE TWP.	1.0000	0.0000	0.0000				MECOSTA-OSCEOLA	0.2494	4.8365	0.0000	0.0000			
COLDWATER TWP.	0.9980	1.0000	1.0000				MIDLAND	0.1959	0.9797	0.0000	1.5000			
DEERFIELD TWP.	1.0000	1.9989	0.0000				MONTCALM	0.1747	3.5262	0.0000	0.0000			
DENVER TWP.	1.0000	0.0000	0.0000											
FREMONT TWP.	1.0000	1.5000	0.0000											
GILMORE TWP.	1.0000	1.0000	0.0000											
ISABELLA TWP.	1.0000	0.0000	0.0000											
LINCOLN TWP.	0.9980	0.0000	0.0000											
NOTTAWA TWP.	1.0000	0.0000	0.0000											
ROSLAND TWP.	0.9976	0.9519	3.2000											
SHERMAN TWP.	1.0000	1.7500	0.0000											
UNION TWP.	1.0000	2.1000	0.0000											
VERNON TWP.	1.0000	0.0000	0.0000											
WISE TWP.	0.9987	1.9177	0.0000											
CLARE CITY	17.5000	1.5000	0.0000	Authority Name (DDA, Dist. Library, Transit, Rec Auth., Fire Auth., etc.) ADD IF NEW	1.7500	0.0000	Local K12 School District Name	Total Hold Harmless / Supplemental Oper Rate	Total Whole Non Homestead Oper Rate	Total Debt / Sinking Fund / Bldg Site Rate	Total Non Homestead Oper Rate for Comm. Pers.	Total Voc Ed	Official Use Only Debt	NH Max
MT PLEASANT CITY	14.1950	0.2850	1.2700	LIBRARY - CHIPPEWA	0.9931	0.0000	ALMA	0.0000	18.0000	7.0000	6.0000	6.0000		
LAKE ISABELLA VLG	0.8463	1.0000	0.0000	LIBRARY - PERE MARQUETTE			BEAL CITY	0.0000	18.0000	7.0000	6.0000	6.0000		
ROSELUSH VLG	3.0000	0.0000	0.0000				CHIPPEWA HILLS	0.0000	18.0000	2.6840	6.0000	6.0000		
SHEPHERD VLG	13.0000	0.0000	0.0000				CLARE	0.0000	18.0000	3.5000	6.0000	6.0000		
Note: Lake Isabella Village Other Extra Voted rate of 1.0 is a Fire Spec applied to REAL prop only. Real TVs=71,439,452														

Statement Showing Mills Apportioned by the County Board of Commissioners  
of the County of ISABELLA for the Year 2012

County and Local Unit

(A) County Name	(B) Taxable Value*	(C) County Allocated Rate / SET	(D) Est. County Allocated / SET Tax Dollars	(E) Total County Extra Voted Operating Rate	(F) Est. County EV Oper. Tax Dollars	(G) Total County Debt Rate	(H) Est. County Debt Tax Dollars	(I) Total Est. County Tax Dollars
ISABELLA	\$1,622,754,247	6.6100	\$ 10,726,405.57	2.6620	\$ 4,319,771.81	0.0000	-	\$ 15,046,177.38
STATE ED. TAX	\$1,601,813,508	6.0000	\$ 9,610,881.05					
Sections (B) and (K) Exclude Renaissance Zone Taxable Value								
(J) Local Unit Name Townships Cities Villages Listed Alphabetically	(K) Taxable Value*	(L) Total Allocated / Charter Rate / SET	(M) Est. Local Allocated / Charter Tax Dollars	(N) Total Other Extra Voted / General Law Operating Rate	(O) Est. Local EV / GL Oper Tax Dollars	(P) Total Debt Rate	(Q) Est. Local Debt Tax Dollars	(R) Total Est. Local Tax Dollars
BROOMFIELD TWP.	\$69,913,495	1.0000	\$ 69,913.50	0.0000	\$ -	0.0000	\$ -	\$ 69,913.50
CHIPPEWA TWP.	\$91,672,588	1.0000	\$ 91,672.59	0.0000	\$ -	0.0000	\$ -	\$ 91,672.59
COE TWP.	\$73,691,736	1.0000	\$ 73,691.74	0.0000	\$ -	0.0000	\$ -	\$ 73,691.74
COLDWATER TWP.	\$23,638,519	0.9980	\$ 23,591.24	1.0000	\$ 23,638.52	1.0000	\$ 23,638.52	\$ 70,868.28
DEERFIELD TWP.	\$108,067,857	1.0000	\$ 108,067.86	1.9989	\$ 216,016.84	0.0000	\$ -	\$ 324,084.70
DENVER TWP.	\$29,885,908	1.0000	\$ 29,885.91	0.0000	\$ -	0.0000	\$ -	\$ 29,885.91
FREMONT TWP.	\$42,111,030	1.0000	\$ 42,111.03	1.5000	\$ 63,166.55	0.0000	\$ -	\$ 105,277.58
GILMORE TWP.	\$43,500,400	1.0000	\$ 43,500.40	1.0000	\$ 43,500.40	0.0000	\$ -	\$ 87,000.80
ISABELLA TWP.	\$60,630,013	1.0000	\$ 60,630.01	0.0000	\$ -	0.0000	\$ -	\$ 60,630.01
LINCOLN TWP.	\$55,342,628	0.9980	\$ 55,231.94	0.0000	\$ -	0.0000	\$ -	\$ 55,231.94
NOTTAWA TWP.	\$65,565,110	1.0000	\$ 65,565.11	0.0000	\$ -	0.0000	\$ -	\$ 65,565.11
ROLLAND TWP.	\$34,357,199	0.9976	\$ 34,274.74	0.9619	\$ 33,048.19	3.2000	\$ 109,943.04	\$ 177,265.97
SHERMAN TWP.	\$88,311,368	1.0000	\$ 88,311.37	1.7500	\$ 154,544.89	0.0000	\$ -	\$ 242,856.26
UNION TWP.	\$323,212,583	1.0000	\$ 323,212.58	2.1000	\$ 678,746.42	0.0000	\$ -	\$ 1,001,959.01
VERNON TWP.	\$40,042,332	1.0000	\$ 40,042.33	0.0000	\$ -	0.0000	\$ -	\$ 40,042.33
WISE TWP.	\$32,127,160	0.9967	\$ 32,021.14	1.9177	\$ 61,610.25	0.0000	\$ -	\$ 93,631.40
CLARE CITY	\$10,790,129	17.5000	\$ 188,827.26	1.5000	\$ 16,185.19	0.0000	\$ -	\$ 205,012.45
MT PLEASANT CITY	\$429,893,192	14.1950	\$ 6,102,333.86	0.2850	\$ 122,519.56	1.2700	\$ 545,964.35	\$ 6,770,817.77
LAKE ISABELLA VLG	\$72,264,052	0.8463	\$ 61,157.07	1.0000	\$ 72,264.05	0.0000	\$ -	\$ 133,421.12
ROSEBUSH VLG	\$9,878,331	3.0000	\$ 29,634.99	0.0000	\$ -	0.0000	\$ -	\$ 29,634.99
SHEPHERD VLG	\$26,281,783	13.0000	\$ 341,663.18	0.0000	\$ -	0.0000	\$ -	\$ 341,663.18
Note: Lake Isabella Village		0.0000	\$ -	0.0000	\$ -	0.0000	\$ -	\$ -
Other Extra Voted rate of		0.0000	\$ -	0.0000	\$ -	0.0000	\$ -	\$ -
1.0 is a Fire Spec applied		0.0000	\$ -	0.0000	\$ -	0.0000	\$ -	\$ -
to REAL prop only.		0.0000	\$ -	0.0000	\$ -	0.0000	\$ -	\$ -
Real TV=71,439,452		0.0000	\$ -	0.0000	\$ -	0.0000	\$ -	\$ -



