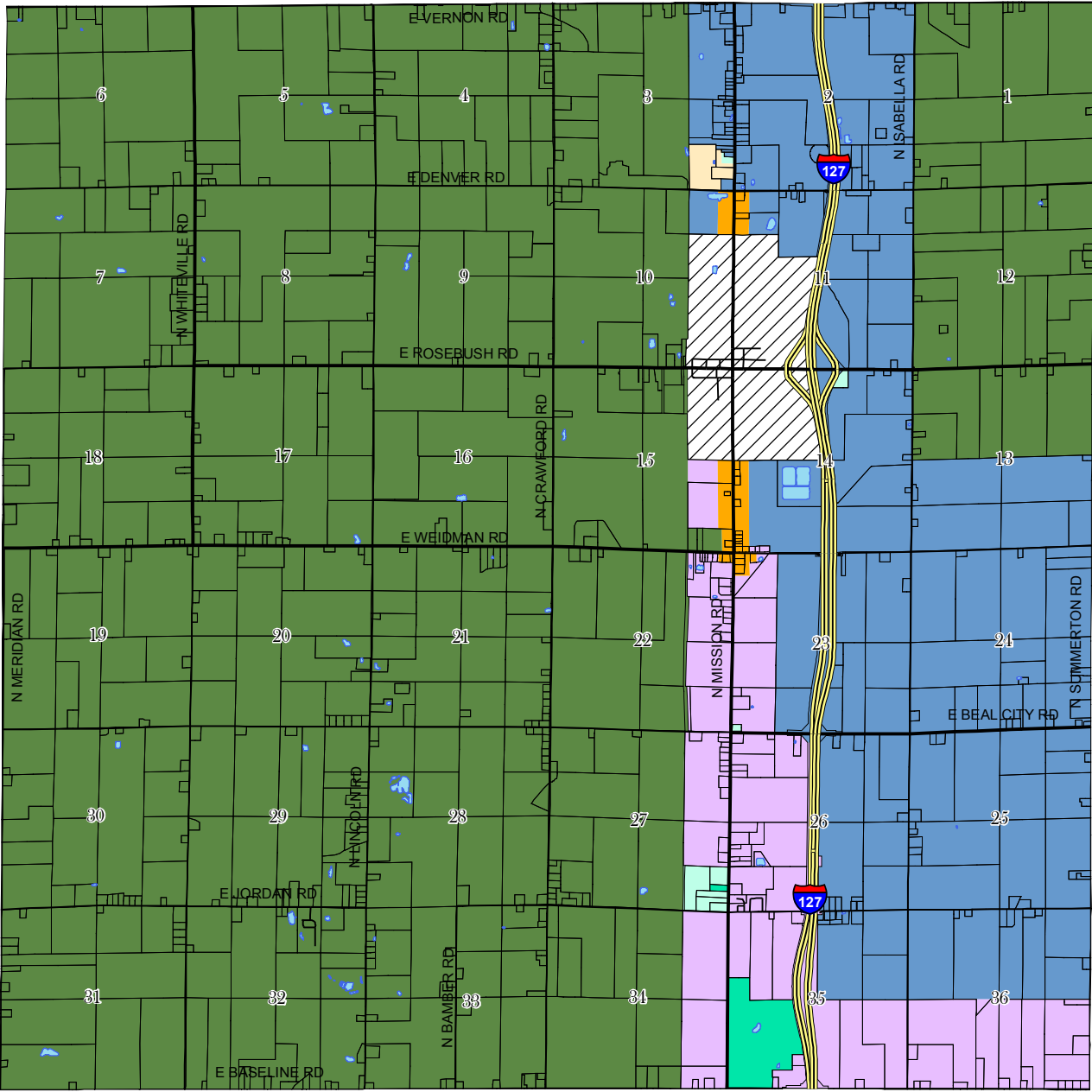










# County Zoning Map Isabella Township

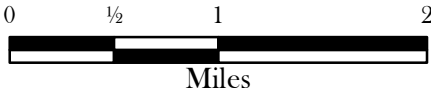
Isabella County, Michigan

*Eff. Feb. 15, 1989 as amended  
through 2019*



-  RESTRICTIVE AGRICULTURAL (AG-1)
-  GENERAL AGRICULTURAL (AG-2)
-  AGRICULTURAL BUFFER (AG-3)
-  GENERAL COMMERCIAL (C-1)
-  RECREATIONAL COMMERCIAL (C-2)
-  LIGHT INDUSTRIAL (I-1)
-  MEDIUM DENSITY RESIDENTIAL (R-2)
-  LOCAL ZONING (LZ)

**Information Accuracy Disclaimer** - The materials and information contained on or obtained from Isabella County GIS maps, are distributed and transmitted "as is" without warranties of any kind, either expressed or implied, including without limitations, warranties of title or implied warranties of merchantability or fitness for a particular purpose. Information on these GIS maps is provided without any representation of any kind as to accuracy and should be verified by the user. Isabella County is not responsible for any special, indirect, incidental or consequential damages that may arise from the use of, or the inability to use, the GIS maps whether they are provided by Isabella County, or a third party.



Created By:  
Isabella County  
Community Development  
200 N. Main St.  
Mt. Pleasant, MI 48858  
(989) 772-0911 Ext. 496