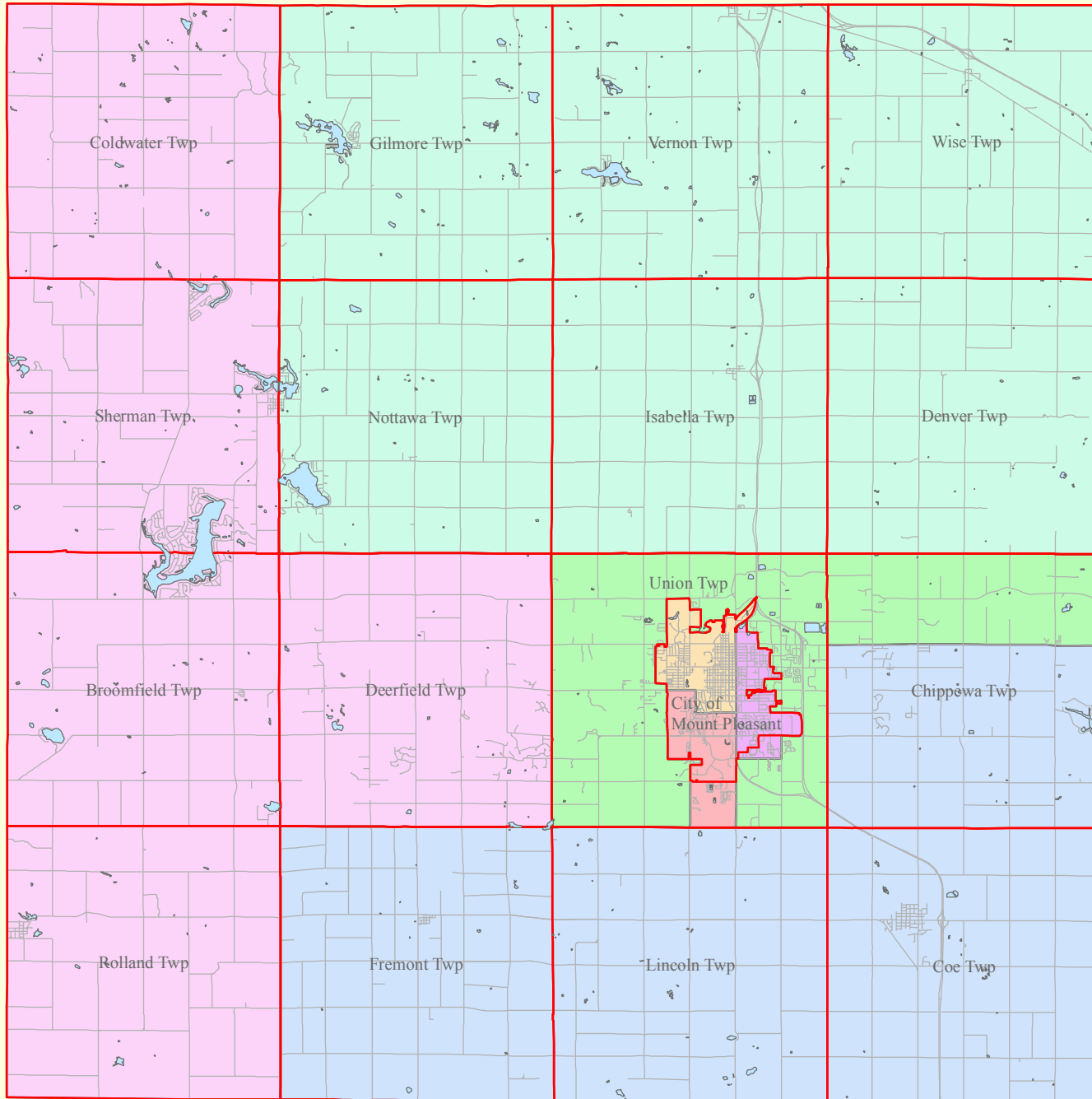










ISABELLA COUNTY COMMISSIONER DISTRICTS



- District 1**
 Population: 9,955
 Includes: Gilmore, Vernon, Denver, Isabella and Nottawa Townships.
- District 2**
 Population: 10,110
 Includes: Rolland, Broomfield, Deerfield, Sherman and Coldwater Townships.
- District 3**
 Population: 9,606
 Includes: Coe, Freemont and Lincoln Townships; and that portion of Chippewa Township south of Pickard Road (M-20)
- District 4**
 Population: 9,985
 Includes: Union Township, excepting that portion that is bound by the City of Mount Pleasant to the west, Isabella Road to the east, Broomfield Road to the north and Bluegrass Road to the south; and excepting that portion that is bounded by Crawford Road to the west, Mission Road to the east, the City of Mount Pleasant to the north and Millbrook Road to the south; and including that portion of Chippewa Township north of Pickard Road (M-20).
- District 5**
 Population: 10,325
 Includes: that portion of the City of Mount Pleasant to the north of High Street (M-20) and west of Mission Street (US 127BR); and that portion of the City of Mount Pleasant bounded by Watson Street to the west, Mission Street (US 127BR) to the east, High Street (M-20) to the north and Preston Street to the south.
- District 6**
 Population: 9,990
 Includes: that portion of the City of Mount Pleasant east of Mission Street (US 127BR); and that portion of Union Township that is bounded by the City of Mount Pleasant to the west, Isabella Road to the east, Broomfield Road to the north and Bluegrass Road to the south.
- District 7**
 Population: 10,340
 Includes: that portion of the City of Mount Pleasant south of High Street (M-20), excepting that portion bounded by Watson Street to the west, Mission Street (US 127BR) to the east, High Street (M-20) to the north and Preston Street to the south; and that portion of Union Township that is bounded by Crawford Road to the west, Mission Road to the east, the City of Mount Pleasant to the north and Millbrook Road to the south.

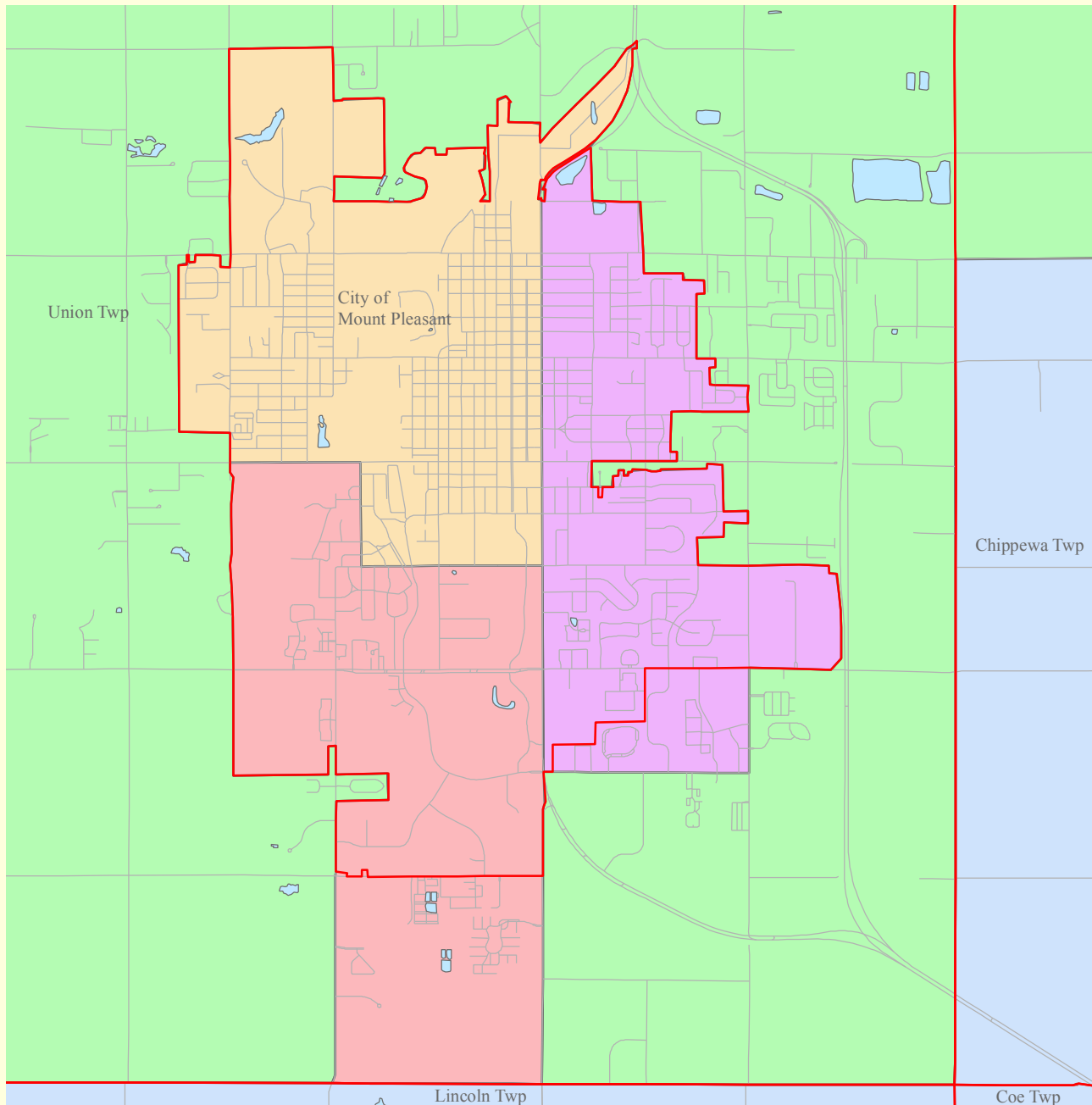
DISTRICTS	
	1
	2
	3
	4
	5
	6
	7

LEGEND
 City & Township Boundary










ISABELLA COUNTY COMMISSIONER DISTRICTS

City of Mt. Pleasant



- District 1**
 Population: 9,955
 Includes: Gilmore, Vernon, Denver, Isabella and Nottawa Townships.
- District 2**
 Population: 10,110
 Includes: Rolland, Broomfield, Deerfield, Sherman and Coldwater Townships.
- District 3**
 Population: 9,606
 Includes: Coe, Freemont and Lincoln Townships; and that portion of Chippewa Township south of Pickard Road (M-20)
- District 4**
 Population: 9,985
 Includes: Union Township, excepting that portion that is bound by the City of Mount Pleasant to the west, Isabella Road to the east, Broomfield Road to the north and Bluegrass Road to the south; and excepting that portion that is bounded by Crawford Road to the west, Mission Road to the east, the City of Mount Pleasant to the north and Millbrook Road to the south; and including that portion of Chippewa Township north of Pickard Road (M-20).
- District 5**
 Population: 10,325
 Includes: that portion of the City of Mount Pleasant to the north of High Street (M-20) and west of Mission Street (US 127BR); and that portion of the City of Mount Pleasant bounded by Watson Street to the west, Mission Street (US 127BR) to the east, High Street (M-20) to the north and Preston Street to the south.
- District 6**
 Population: 9,990
 Includes: that portion of the City of Mount Pleasant east of Mission Street (US 127BR); and that portion of Union Township that is bounded by the City of Mount Pleasant to the west, Isabella Road to the east, Broomfield Road to the north and Bluegrass Road to the south.
- District 7**
 Population: 10,340
 Includes: that portion of the City of Mount Pleasant south of High Street (M-20), excepting that portion bounded by Watson Street to the west, Mission Street (US 127BR) to the east, High Street (M-20) to the north and Preston Street to the south; and that portion of Union Township that is bounded by Crawford Road to the west, Mission Road to the east, the City of Mount Pleasant to the north and Millbrook Road to the south.

DISTRICTS	
	1
	3
	4
	5
	6
	7

LEGEND	
	City & Township Boundary

