

# MISSION CREEK DRAINAGE DISTRICT









SECTIONS 4-10 & 17-18  
T14N R04W  
CHARTER TOWNSHIP OF UNION  
&  
THE CITY OF MT. PLEASANT  
ISABELLA COUNTY,  
MICHIGAN

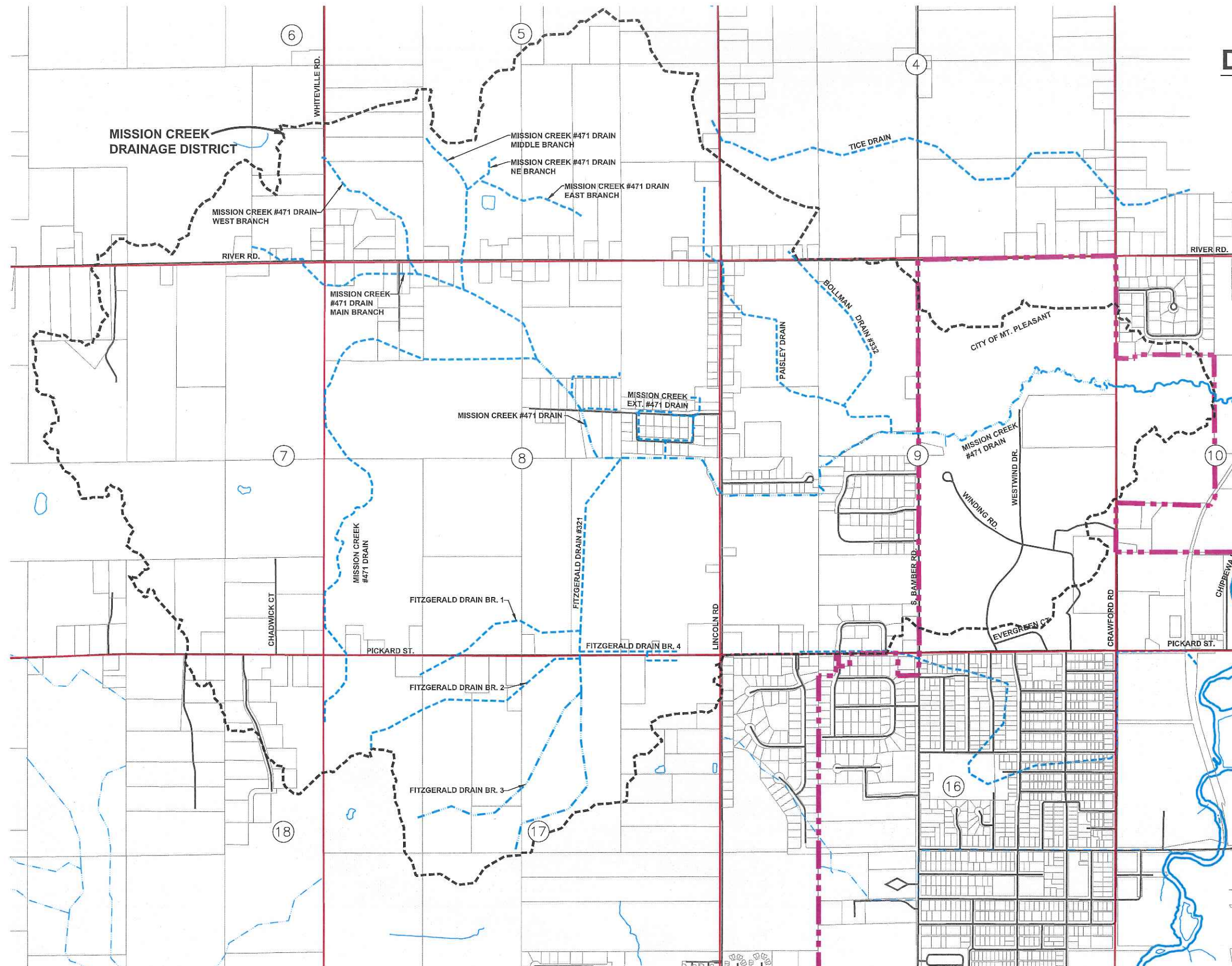
### DISTRICT INFORMATION:

DRAIN DISTRICT AREA: 2,271.10 ACRES

DRAIN LENGTH:  
MISSION CREEK DRAIN: 33,755 LF (6.39 MILES)

### LEGEND

-  OPEN CHANNEL DRAIN
-  ENCLOSED DRAIN
-  DRAINAGE DISTRICT BOUNDARY
-  PARCEL LINES
-  SECTION LINES
-  CITY LIMITS
-  TOWNSHIP LINE
-  SECTION NUMBERS



## DRAINAGE DISTRICT MAP EXHIBIT B-2

 <b>LRE</b> ENGINEERS & SURVEYORS	2121 3 Mile Rd. NW Walker, MI 49544 Ph: 616-301-7888 www.LREMI.com	PROJECT#: 18-105 DRAWN BY: LGG DATE: 1/2021 QA/QC: MPB
--	---	---

DATE: 1/2021 - Author: K. P. (Project) / K. P. (Map) / K. P. (Map) / K. P. (Map) / K. P. (Map)














# MISSION CREEK DRAINAGE DISTRICT


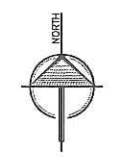
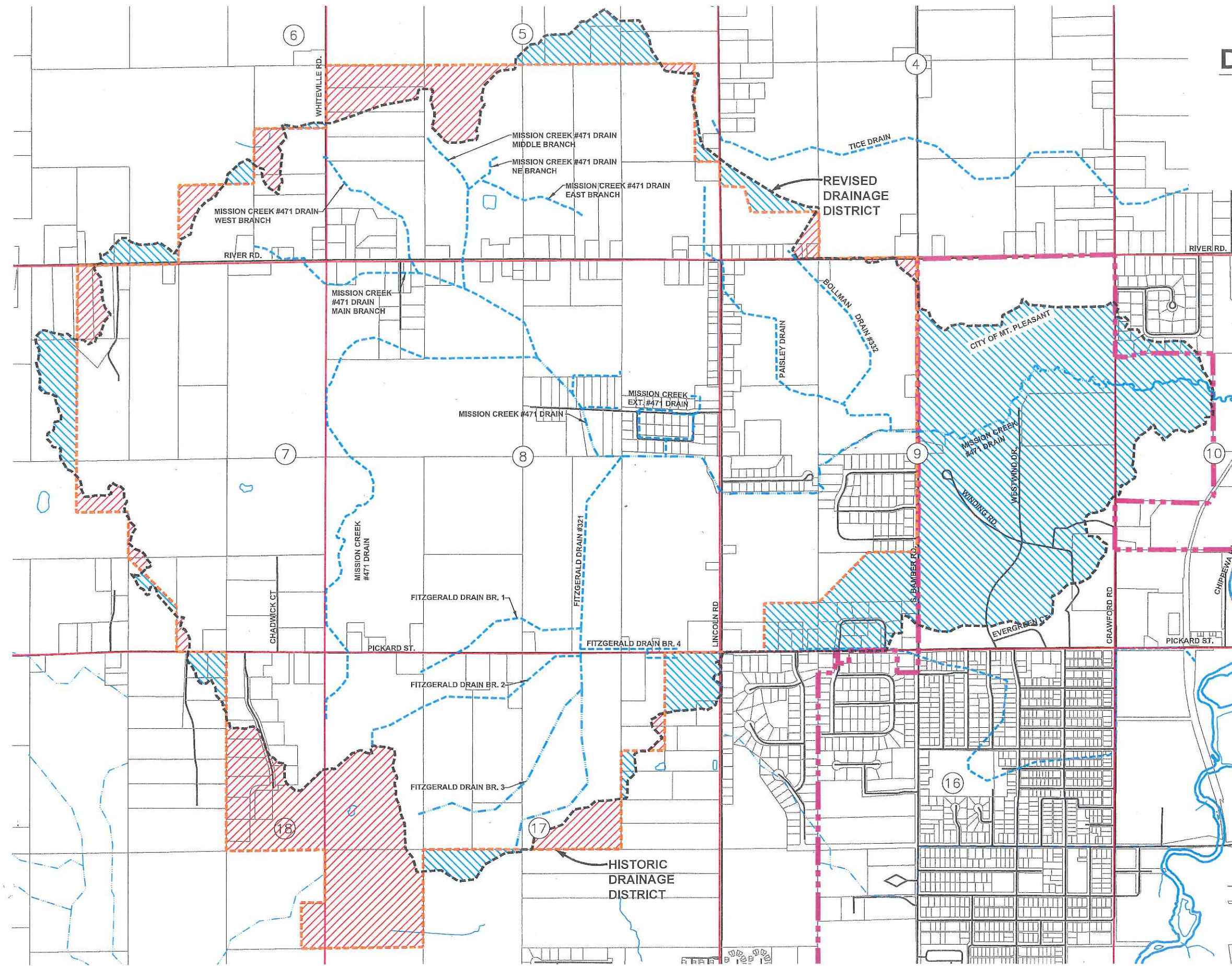
SECTIONS 4-10 & 17-18  
T14N R04W  
CHARTER TOWNSHIP OF UNION  
&  
THE CITY OF MT. PLEASANT  
ISABELLA COUNTY,  
MICHIGAN

### DRAIN INFORMATION:

HISTORIC DISTRICT:	2,057.88 ACRES
REVISED DISTRICT:	2,271.10 ACRES
LANDS ADDED:	406.38 ACRES
LANDS REMOVED:	193.16 ACRES
<b>DRAIN LENGTH</b> MISSION CREEK	33,755 LF (6.39 MILES)

### LEGEND

-  LANDS REMOVED
-  LANDS ADDED
-  OPEN CHANNEL DRAIN
-  ENCLOSED DRAIN
-  HISTORIC DRAINAGE DISTRICT BOUNDARY
-  REVISED DRAINAGE DISTRICT BOUNDARY
-  PARCEL LINES
-  SECTION LINES
-  CITY LIMITS
-  TOWNSHIP LINE
-  SECTION NUMBERS



## LANDS ADDED/REMOVED MAP EXHIBIT B-1

<b>LRE</b> ENGINEERS & SURVEYORS	2121 3 Mile Rd. NW Walker, MI 49544 Ph: 616-301-7888 www.LREMI.com	PROJECT#: 18-105
		DRAWN BY: LCG
		DATE: 1/2021
		QA/QC: MPB

© 2021 LRE - 2121 3 Mile Rd. NW Walker, MI 49544