

# Deerfield Nature Park

## TRAILS

- 1 WILDWOOD PATHWAY 2.54 MI
- 2 RIVER LOOP 1.47 MI
- 3 NATURE'S WAY LOOP 0.49 MI
- 4 RACEWAY PATH 0.50 MI
- 5 COVERED BRIDGE TRAIL 1.10 MI
- 6 TWO OAKS CROSSOVER 0.17 MI
- 7 FIRE BREAK CROSSOVER 0.28 MI
- 8 FOX RUN CROSSOVER 0.21 MI
- 9 GOSHAWK LOOP 0.37 MI
- 10 LEWIS PONTIAC TRAIL 0.21 MI
- 11 OAK RIDGE 0.49 MI

## DISC GOLF COURSES

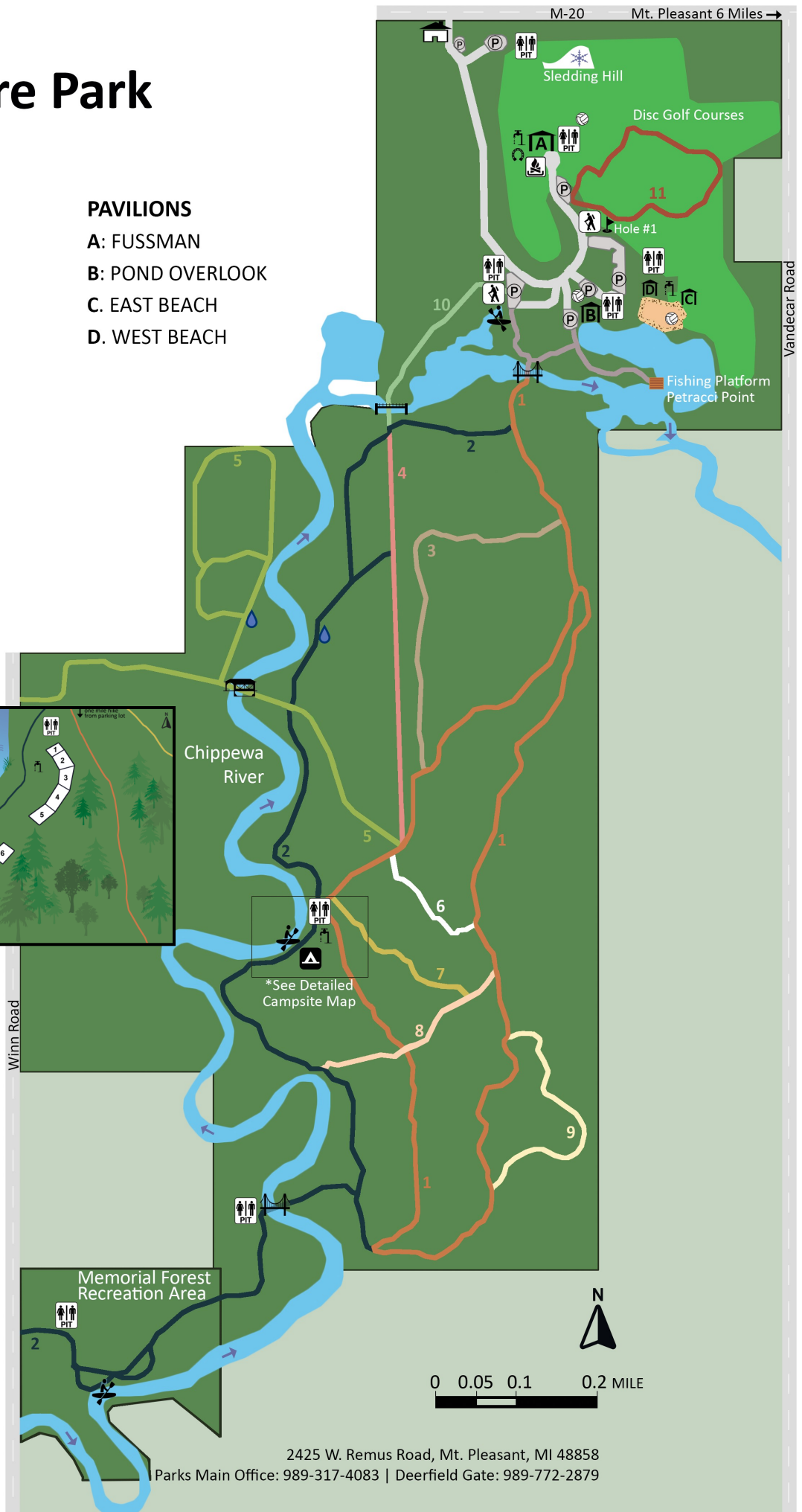
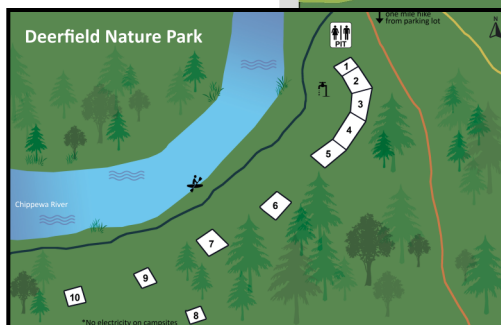
- DEERFIELD COURSE 18 HOLES
- WILDWOOD COURSE 18 HOLES

## AMENITIES

- PARKING
- TRAILHEAD
- PIT TOILET
- GATEHOUSE
- PAVILION
- CAMPSITES (10 RUSTIC SITES)
- CANOE LAUNCH
- SHARED WATER (PUMP)
- ARTESIAN WELL
- FIRE PIT
- SUSPENSION BRIDGE
- COVERED BRIDGE
- LEWIS PONTIAC BRIDGE
- HORSESHOE PITS
- VOLLEYBALL (SAND)
- DISC GOLF
- BEACH

## PAVILIONS

- A: FUSSMAN
- B: POND OVERLOOK
- C: EAST BEACH
- D: WEST BEACH



2425 W. Remus Road, Mt. Pleasant, MI 48858  
Parks Main Office: 989-317-4083 | Deerfield Gate: 989-772-2879

# Deerfield Nature Park



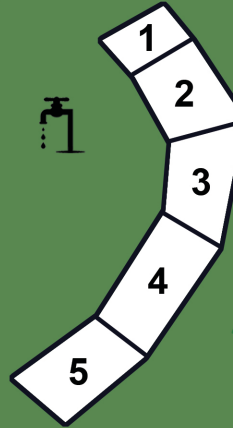
Disc Golf Course

11

Hole #1

Chippewa River

one mile hike  
from parking lot



\*No electricity on campsites

2425 W. Remus Road, Mt. Pleasant, MI 48858

Parks Main Office: 989-317-4083 | Deerfield Gate: 989-772-2879



PIT TOILET



SHARED WATER



FIRE BREAK CROSSOVER



CANOE LAUNCH



RIVER LOOP TRAIL



WILDWOOD PATHWAY